II.5. NACRTI

HRVATSKA KOMORA INŽENJERA GRAĐEVINARSTVA
Dalibor Crnac
dipl. ing. građ.
Ovlašteni inženjer građevinarstva
G 4292

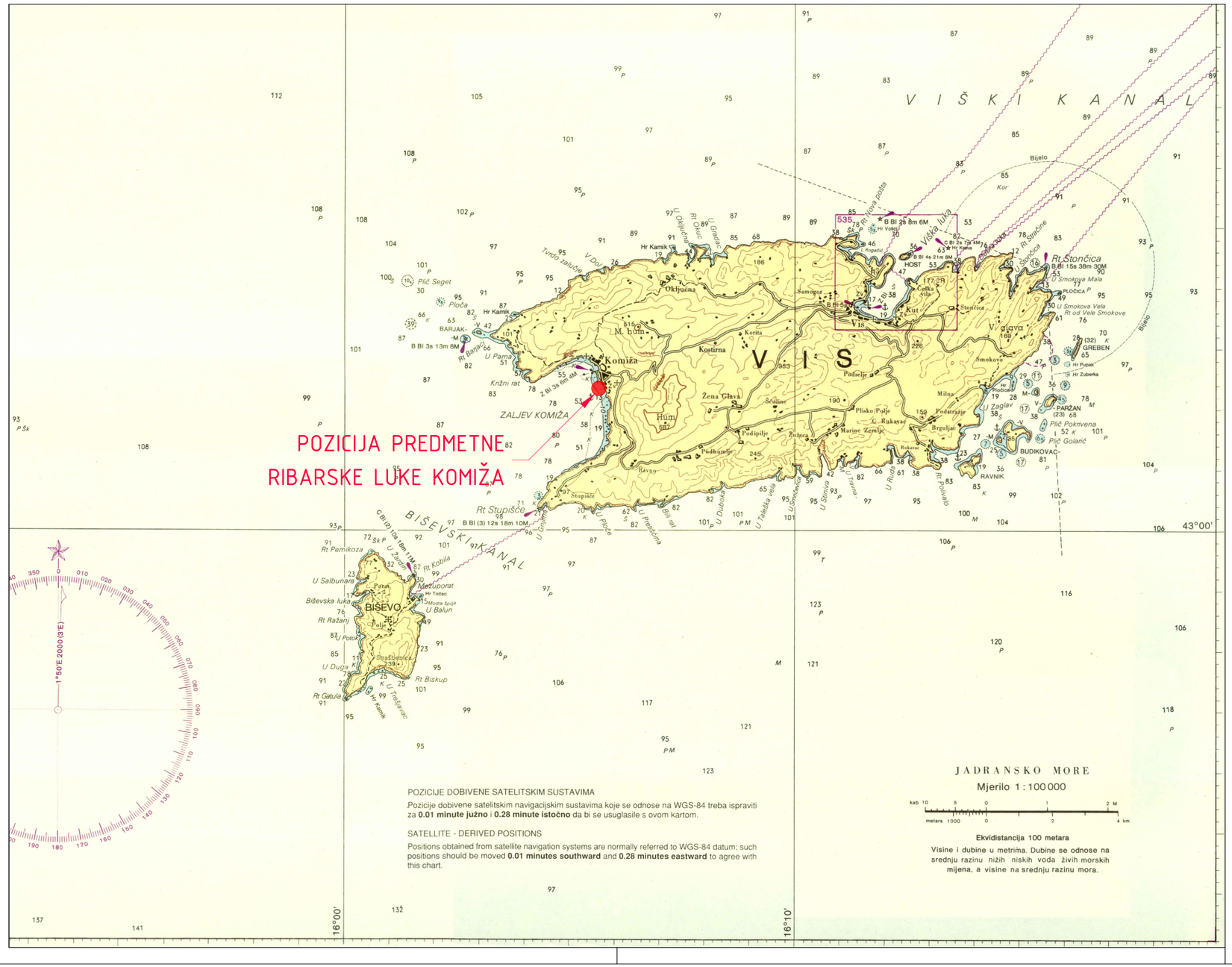

POMGRAD INŽENJERING d.o.o.
Stinice 26/B; 21000 SPLIT; Tel: 021 340 740; Fax: 021 340 750; E-mail: pomgrad@pomgrad.com

INVESTITOR:

LUČKA UPRAVA SPLIT
Gat Svetog Duje 1
21000 Split
OIB: 06992092556

LOKACIJA ZAHVATA:

k.č. 8109/1, 8109/3, 8109/4, 8109/5, 50108, 50109;
k.o. KOMIŽA

NAZIV ZAHVATA U PROSTORU:

RIBARSKA LUKA U KOMIŽI - 1. FAZA GRADNJE - PROJEKT KONSTRUKCIJE, VODOVODNE I HIDRANTSKE MREŽE, ODVODNJE, PROMETA

RAZINA PROJEKTA: IZVEDBENI PROJEKT

VRSTA PROJEKTA: GRAĐEVINSKI PROJEKT

ZOP/ BR.MAPE: RLK / MAPA 1

OZNAKA MAPE: T.D. 854/10/2023

GLAVNI PROJEKTANT: Dalibor Crnac, dipl.ing.građ.

PROJEKTANT: Dalibor Crnac, dipl.ing.građ.

PROJEKTANTI / SURADNICI:
Josip Veselica, dipl.ing.građ.
Ana Ivančić Aučina, dipl.ing.građ.

NACRT: PREGLEDNA SITUACIJA ŠIREG PODRUČJA ZAHVATA

MJERILO: 1:100 000

DATUM: listopad 2023.

NACRT BROJ: 1.1.

TERESTRIKA d.o.o.		NARUČITELJ	LUČKA UPRAVA SPLIT GAT SV. DUJE 1 21000 SPLIT
RIBARSKA LUKA KOMIŽA o. VIS PROJEKT OBALNE KONSTRUKCIJE		BR. PR.	218/2021
		Z.O.P.	
		KOORDINATNI SUSTAV	HTRS96/TM
		IZRĐIO	Ivan Barbalić, d.i.geod.
VRSTA PROJEKTA	Podloga za situacija građevina i zahvate u prostoru	MP/OVJERA	
SADRŽAJ	Geodetska situacija građevne čestice		
K.O. / O.L.	Komiža		
MBR	332P65		
MJERILO	1:1000		
BROJ PRILOGA			
MJESTO I DATUM	Split, rujan 2022. god.		

GRANICA OBUHVATA ZAHVATA

GRANICA LUČKOG PODRUČJA

GRANICA LUČKOG PODRUČJA

GRANICA LUČKOG PODRUČJA

GRANICA LUČKOG PODRUČJA

LEGENDA:

- OBUHVAT IZMJENA I DOPUNA URBANISTIČKOG PLANA UREĐENJA
- GRANICA OBUHVATA ZAHVATA
- GRANICA LUČKOG PODRUČJA
- GRANICA OBUHVATA ZAHVATA REKONSTRUKCIJE DRŽAVNE CESTE DC117-PRIKLJUČKA RIBARSKE LUKE KOMIŽA
- TOPOGRAFIJA
- KATASTARSKO STANJE
- 2345 KATASTARSKA NUMERACIJA

POMGRAD INŽENJERING d.o.o.

Stinice 2b/III, 21000 SPLIT, Tel: 021 340 742, Fax: 021 340 700, E-mail: pomgrad@pomgrad.com

INVESTITOR:

LUČKA UPRAVA SPLIT
Gat Svetog Duje 1
21000 Split
OIB: 06992092556

LOKACIJA ZAHVATA:

k.č. 8109/1, 8109/3, 8109/4, 8109/5, 50108, 50109;
k.o. KOMIŽA

NAZIV ZAHVATA U PROSTORU:

RIBARSKA LUKA U KOMIŽI - 1. FAZA GRADNJE - PROJEKT KONSTRUKCIJE, VODOVODNE I HIDRANTSKE MREŽE, ODVODNJE, PROMETA

FAZNA PROJEKTA: **IZVEDBENI PROJEKT**

VRSTA PROJEKTA: **GRAĐEVINSKI PROJEKT**

ZOP/ BR.MAPE: **RLK / MAPA 1**

OZNAKA MAPE: **T.D. 854/10/2023**

GLAVNI PROJEKTANT: **Dalibor Crnac, dipl.ing.grad.**

PROJEKTANT: **Dalibor Crnac, dipl.ing.grad.**

PROJEKTANTI / SURADNICI: **Josip Veselica, dipl.ing.grad.**
Ana Ivančić Aučina, dipl.ing.grad.

NACRT: **SITUACIJA POSTOJEĆEG STANJA RIBARSKE LUKE KOMIŽA NA ORTOFOTO PODLOZI PREKLOPLJENA SA KATASTROM**

MJERILO: **1:500**

DATUM: **listopad 2023.**

NACRT BROJ: **1.2.1.**

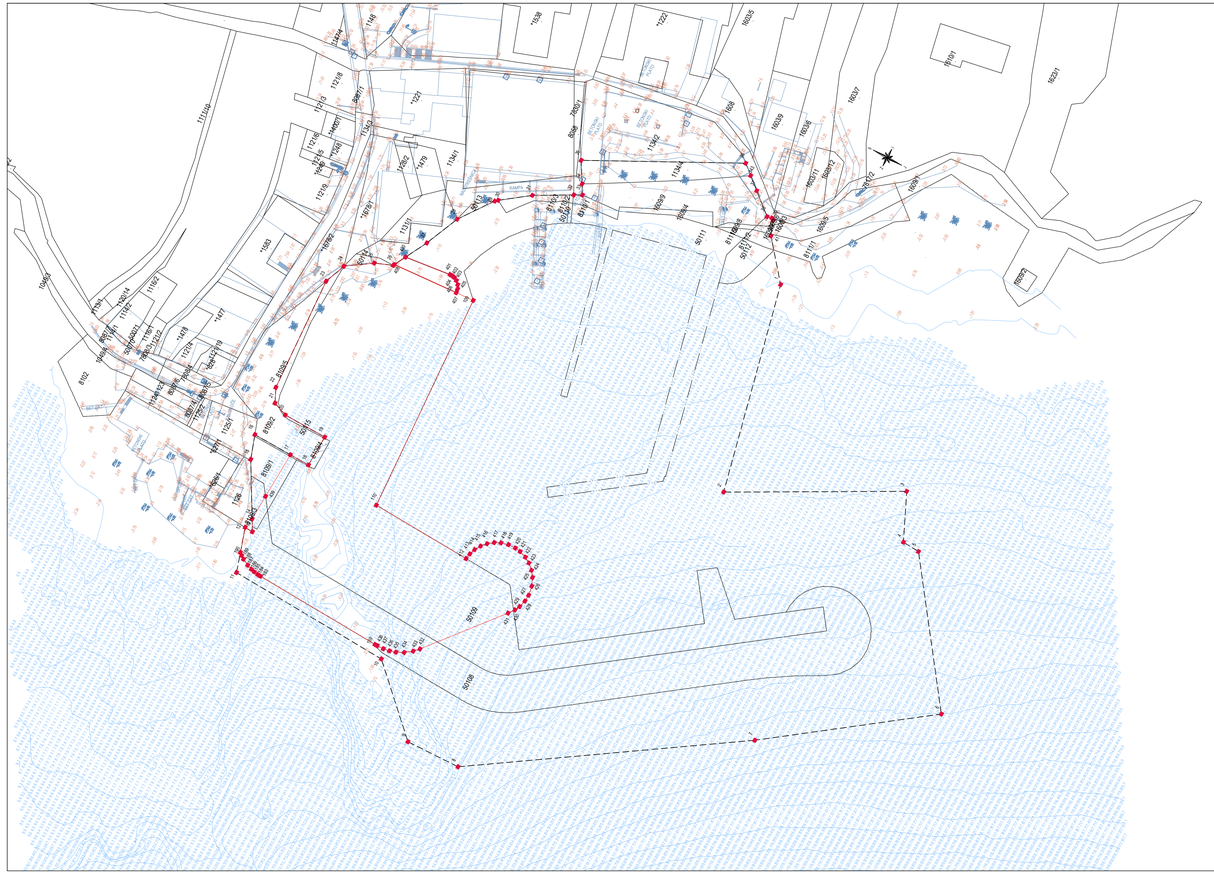

POPIS VLASNIKA I NOSITELJA DRUGIH STVARNIH PRAVA
K.O. KOMIŽA

KAT. BR.	POSJEDNIK	VLASNIK
8109/1	POMORSKA UPRAVA, KOMIŽA, KOMIŽA	POMORSKO DOBRO
8109/3	POMORSKA UPRAVA, KOMIŽA, KOMIŽA	POMORSKO DOBRO
8109/4	POMORSKA UPRAVA, KOMIŽA, KOMIŽA	POMORSKO DOBRO
8109/5	POMORSKA UPRAVA, KOMIŽA, KOMIŽA	POMORSKO DOBRO
8110/1	POMORSKA UPRAVA, KOMIŽA, KOMIŽA	POMORSKO DOBRO
8110/2	POMORSKA UPRAVA, KOMIŽA, KOMIŽA	POMORSKO DOBRO
8110/3	POMORSKA UPRAVA, KOMIŽA, KOMIŽA	POMORSKO DOBRO
1134/4	"NEPTUN"TVORNICA SARDINA, KOMIŽA, KOMIŽA	BUSINESS DOCTOR D.O.O., VIS
1609/6	POMORSKA UPRAVA, KOMIŽA, KOMIŽA	POMORSKO DOBRO
1609/9	POMORSKA UPRAVA, KOMIŽA, KOMIŽA	POMORSKO DOBRO
1609/4	POMORSKA UPRAVA, KOMIŽA, KOMIŽA	POMORSKO DOBRO
1609/7	POMORSKA UPRAVA, KOMIŽA, KOMIŽA	POMORSKO DOBRO
1609/8	POMORSKA UPRAVA, KOMIŽA, KOMIŽA	POMORSKO DOBRO
8111/2	POMORSKA UPRAVA, KOMIŽA, KOMIŽA	POMORSKO DOBRO
8111/3	POMORSKA UPRAVA, KOMIŽA, KOMIŽA	POMORSKO DOBRO
50108	POMORSKO DOBRO	POMORSKO DOBRO
50109	POMORSKO DOBRO	POMORSKO DOBRO
50110	POMORSKO DOBRO	POMORSKO DOBRO
50111	POMORSKO DOBRO	POMORSKO DOBRO
50112	POMORSKO DOBRO	POMORSKO DOBRO

Napomena: katastarske čestice 8109/3, 8109/4, 8109/5, 8110/3, 8111/2, 50110, 8110/1, 1134/4, 1609/5, 1609/8, 8111/3, 1609/6, 1609/7, 8111/2, 50112, 50111, 50108, 50109 postat će službene u katastarskoj operati u i zemljišnoj knjizi po provedbi geodetskog elaborata Klasa: 932-06/2022-02/35, potvrđenog od strane ispostave za katastar nekretnina Vis, 13.09.2022.

POPIS VLASNIKA I NOSITELJA DRUGIH STVARNIH PRAVA (1. FAZA GRADNJE)
K.O. KOMIŽA

KAT. BR.	POSJEDNIK	VLASNIK
8109/1	POMORSKA UPRAVA, KOMIŽA, KOMIŽA	POMORSKO DOBRO
8109/3	POMORSKA UPRAVA, KOMIŽA, KOMIŽA	POMORSKO DOBRO
8109/4	POMORSKA UPRAVA, KOMIŽA, KOMIŽA	POMORSKO DOBRO
8109/5	POMORSKA UPRAVA, KOMIŽA, KOMIŽA	POMORSKO DOBRO
50108	POMORSKO DOBRO, (VLASNIK)	POMORSKO DOBRO
50109	POMORSKO DOBRO, (VLASNIK)	POMORSKO DOBRO

1.FAZA GRADNJE
PRIVREMENA GRADEVINA
TOPOGRAFIJA
KATASTARSKO STANJE
2345 KATASTARSKA NUMERACIJA

TERESTRIKA d.o.o.		NARUČITELJ	LUČKA UPRAVA SPLIT, GAT SV. DUJE 1 21000 SPLIT
RIBARSKA LUKA KOMIŽA o. VIS PROJEKT OBALNE KONSTRUKCIJE		BR. PR.	218/2021
		Z.O.P.	
		KOORDINATNI SUSTAV	HTRS96/TM
		IZRADIO	Ivan Barbalić, d.i.geod.
VRSTA PROJEKTA	Podloga za situacija građevina i zahvate u prostoru	MPOVJERA	
SADRŽAJ	Geodetska situacija građevne čestice		
K.O. / D.L.	Komiža		
MBR.	332*55		
MJERILO	1:1000		
BROJ PSKOGA			
MJESTO I DATUM	Split, rujan 2022. god.		

POPIS KOORDINATA LOMNIH TOČAKA
HTRS96/TM

OBUHVAT ZAHVATA RIBARSKA LUKA

BR. TOČKE	E	N
1	466952.24	4765731.88
2	466570.10	4765712.89
3	466604.42	4765649.96
4	466586.28	4765641.63
5	466585.83	4765634.70
6	466534.10	4765596.58
7	466490.34	4765655.96
8	466425.98	4765753.25
9	466425.32	4765775.16
10	466448.89	4765799.72
11	466451.75	4765865.71
12	466468.94	4765871.13
13	466468.75	4765867.82
14	466473.14	4765870.31
15	466493.42	4765881.88
16	466502.70	4765885.05
17	466502.36	4765869.08
18	466502.20	4765860.95
19	466514.84	4765860.53
20	466515.14	4765878.25
21	466517.32	4765884.00
22	466522.88	4765886.60
23	466566.84	4765889.06
24	466577.33	4765885.75
25	466584.04	4765875.85
26	466586.83	4765868.91
27	466600.76	4765861.51
28	466614.60	4765855.48
29	466627.84	4765845.90
30	466628.75	4765844.86
31	466636.81	4765834.01
32	466644.65	4765819.83
33	466646.25	4765816.84
34	466660.01	4765819.03
35	466657.96	4765823.74
36	466687.60	4765766.46
37	466680.14	4765757.60
38	466673.15	4765749.22
39	466673.54	4765747.31
40	466673.00	4765746.44
41	466667.24	4765744.30

PRIVREMENA GRAĐEVINA

BR. TOČKE	E	N
400	466591.93	4766866.20
401	466594.19	4766847.64
402	466594.18	4766846.63
403	466593.94	4766845.54
404	466593.33	4766844.33
405	466592.15	4766843.11
406	466590.65	4766842.36
407	466589.10	4766842.12
408	466587.29	4766868.67

RL KOMIŽA 1. FAZA GRAĐNJE

BR. TOČKE	E	N
12	466468.94	4766871.13
13	466468.75	4766867.82
14	466473.14	4766870.31
17	466502.36	4766869.08
18	466502.20	4766860.95
19	466514.84	4766860.53
20	466515.14	4766878.25
21	466517.32	4766884.00
22	466522.88	4766886.60
109	466589.60	4766834.82
110	466500.98	4766830.07
183	466454.52	4766856.73
184	466455.03	4766858.08
185	466455.29	4766859.72
186	466455.66	4766861.22
187	466456.37	4766863.22
188	466457.69	4766865.79
189	466458.58	4766867.12
190	466459.36	4766868.11
408	466587.29	4766868.67
412	466499.26	4766789.22
413	466501.54	4766788.81
414	466503.94	4766787.94
415	466506.27	4766786.56
416	466508.29	4766784.78
417	466510.00	4766782.53
418	466511.19	4766780.11
419	466511.95	4766777.21
420	466512.09	4766774.23
421	466511.76	4766771.93
422	466510.78	4766769.08
423	466509.42	4766766.75
424	466507.40	4766764.51
425	466505.12	4766762.84
426	466501.99	4766761.47
427	466498.31	4766760.87
428	466495.57	4766761.06
429	466492.68	4766761.86
430	466490.68	4766762.84
431	466488.29	4766764.52
432	466459.54	4766788.29
433	466457.52	4766790.22
434	466455.40	4766793.08
435	466453.96	4766795.98
436	466453.20	4766798.42
437	466452.77	4766800.96
438	466452.69	4766803.63
439	466483.41	4766869.88

POMGRAD INŽENJERING d.o.o.
Stinice 26/B; 21000 SPLIT; Tel: 021 340 740; Fax: 021 340 750; E-mail: pomgrad@pomgrad.com

INVESTITOR:
LUČKA UPRAVA SPLIT
Gat Svetog Duje 1
21000 Split
OIB: 06992092556

LOKACIJA ZAHVATA:
k.č. 8109/1, 8109/3, 8109/4, 8109/5, 50108, 50109;
k.o. KOMIŽA

NAZIV ZAHVATA U PROSTORU:
RIBARSKA LUKA U KOMIŽI - 1. FAZA GRADNJE - PROJEKT KONSTRUKCIJE, VODOVODNE I HIDRANTSKE MREŽE, ODVODNJE, PROMETA

RAZINA PROJEKTA: **IZVEDBENI PROJEKT**

VRSTA PROJEKTA: **GRAĐEVINSKI PROJEKT**

ZOP/ BR.MAPE: **RLK / MAPA 1**

OZNAKA MAPE: **T.D. 854/10/2023**

GLAVNI PROJEKTANT:
Dalibor Crnac, dipl.ing.grad.

PROJEKTANT:
Dalibor Crnac, dipl.ing.grad.

PROJEKTANTI / SURADNICI:
Josip Veselica, dipl.ing.grad.
Ana Ivančić Aućina, dipl.ing.grad.

NACRT: **SITUACIJA GRAĐEVINE NA GEODETSKOJ PODLOZI, SA POPISOM KOORDINATA LOMNIH TOČAKA ZAHVATA TE POPISOM VLASNIKA**

MJERILO: **1:500**

DATUM: **listopad 2023.**

NACRT BROJ: **1.2.2.**

NARUČITELJ	LUČKA UPRAVA SPLIT GAT SV. DUJE 1 21000 SPLIT
BR. PR.	218/2021
Z.O.P.	
KOORDINATNI SUSTAV	HTRS96/TM
IZRADIO:	Ivan Barbalić, d.i.geod.
MP/OVJERA	

RIBARSKA LUKA KOMIŽA u. VIS
PROJEKT OBALNE KONSTRUKCIJE

VRSTA PROJEKTA	Podloga za situacije građevina i zahvate u prostoru
SADRŽAJ	Geodetska situacija građevina zahvata
K.O. / D.L.	Komiža
MBR	332155
MJERILO	1:1000
BROJ PRILOGA	
MJESTO I DATUM	Split, rujan 2022. god.

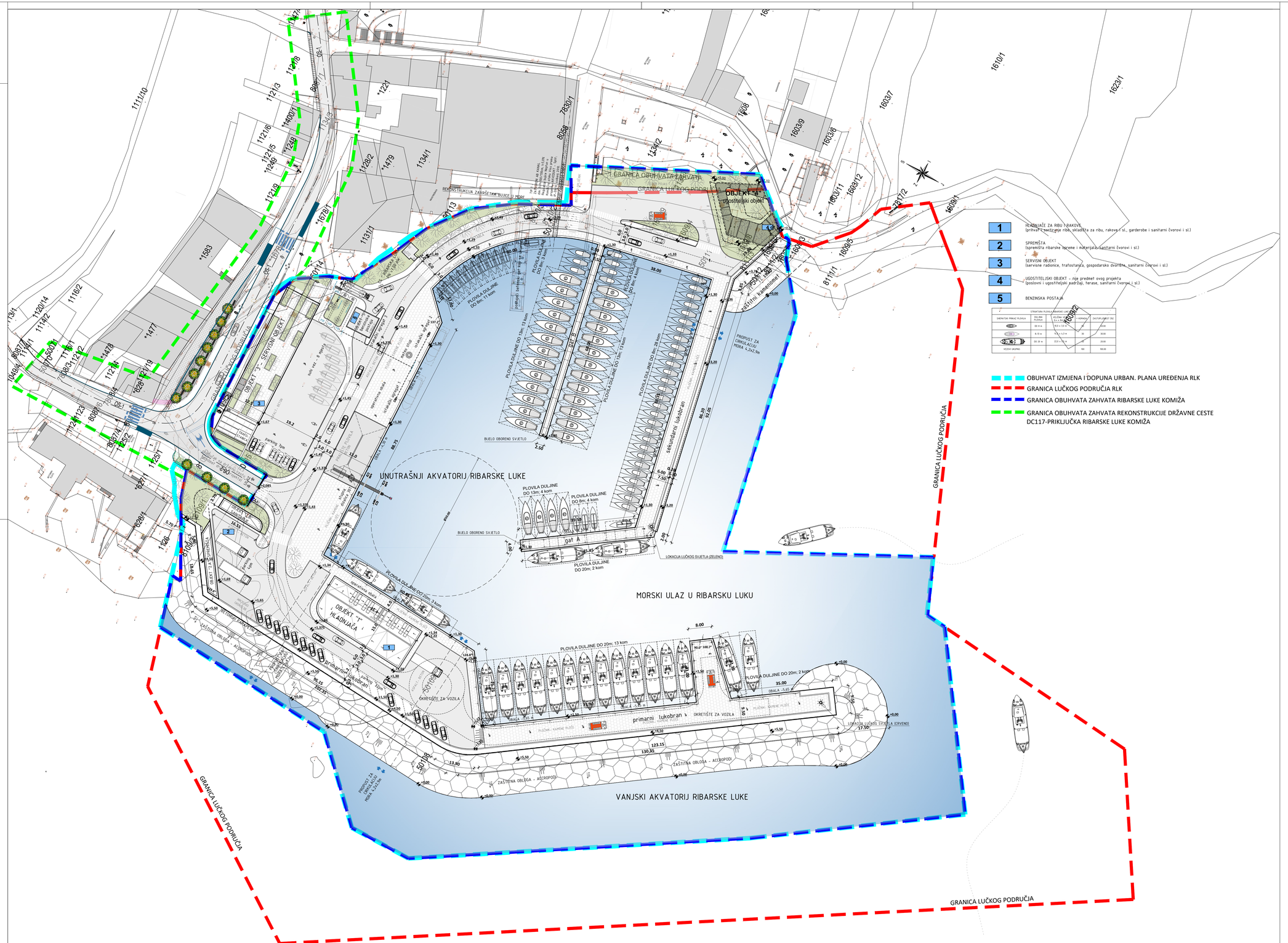

1 HLADNJAČE ZA RIBU I RAKOVE
(prihvat i sortiranje ribe, skladišta za ribu, rakova i sl., garderobe i sanitarni čvorovi i sl.)

2 SPREMIŠTA
(spremišta ribarske opreme i materijala, sanitarni čvorovi i sl.)

3 SERVISNI OBJEKT
(servisne radionice, trafostanica, gospodarsko dvorište, sanitarni čvorovi i sl.)

4 UGOSTITELJSKI OBJEKT - nije predmet ovog projekta
(poslovni i ugostiteljski sadržaji, terase, sanitarni čvorovi i sl.)

5 BENZINSKA POSTAJA

STRUKTURA PLOVILA - GRAVITEC

OKVIRNI PRIKAZ PLOVILA	BROJ MAX PLOVILA	DULJINA PLOVILA (L) x ŠIRINA (B)	+ KOMAL	ZASTUPLJENOST (%)
	30 # a	10.0 x 3.0 m	10	33.33
	6 # a	8.0 x 2.4 m	10	16.66
	33 # a	13.0 x 3.5 m	10	33.33
VOZNI SKUPNO:			100	100.00

OBUHVAT IZMJENA I DOPUNA URBAN. PLANA UREĐENJA RLK
GRANICA LUČKOG PODRUČJA RLK
GRANICA OBUHVATA ZAHVATA RIBARSKE LUKE KOMIŽA
GRANICA OBUHVATA ZAHVATA REKONSTRUKCIJE DRŽAVNE CESTE DC117-PRIKLJUČKA RIBARSKE LUKE KOMIŽA

POMGRAD INŽENJERING d.o.o.
Stinice 2b/III, 21000 SPLIT, Tel: 021 340 740, Fax: 021 340 750, E-mail: pomgrad@pomgrad.com

INVESTITOR:
LUČKA UPRAVA SPLIT
Gat Svetog Duje 1
21000 Split
OIB: 06992092556

LOKACIJA ZAHVATA:
k.č. 8109/1, 8109/3, 8109/4, 8109/5, 50108, 50109;
k.o. KOMIŽA

NAZIV ZAHVATA U PROSTORU:
RIBARSKA LUKA U KOMIŽI - 1. FAZA GRADNJE - PROJEKT KONSTRUKCIJE, VODOVODNE I HIDRANTSKE MREŽE, ODVODNJE, PROMETA

RAZINA PROJEKTA: **IZVEDBENI PROJEKT**

VRSTA PROJEKTA: **GRAĐEVINSKI PROJEKT**

ZOP/ BR.MAPE: **RLK / MAPA 1**

OZNAKA MAPE: **T.D. 854/10/2023**

GLAVNI PROJEKTANT:
Dalibor Crnac, dipl.ing.grad.

PROJEKTANT:
Dalibor Crnac, dipl.ing.grad.

PROJEKTANTI / SURADNICI:
Josip Veselica, dipl.ing.grad.
Ana Ivančić Aučina, dipl.ing.grad.

NACRT:
PREGLEDNA SITUACIJA RADOVA RIBARSKE LUKE KOMIŽA

MJERILO:
1:500

DATUM:
listopad 2023.

NACRT BROJ:
1.3.

GRANICA OBUHVATA ZAHVATA
GRANICA LUČKOG PODRUČJA
GRANICA LUČKOG PODRUČJA
GRANICA OBUHVATA ZAHVATA RIBARSKE LUKE KOMIŽA
GRANICA LUČKOG PODRUČJA
GRANICA LUČKOG PODRUČJA
GRANICA LUČKOG PODRUČJA
ZAŠTITNI KAMENOMET 2-3 t/l
PRIMARNI LUKOBRAN
OKRETIŠTE ZA VOZILA
BETONSKI PARAPETNI ZID
BETONSKI PARAPETNI ZID
LOKACIJA LUČKOG SVJETLA (CRVENO)
PRIVEZIŠTE ZA RIBARSKE BRODICE
PRIVEZIŠTE ZA RIBARSKE BRODICE
PRIVEZIŠTE ZA RIBARSKE BRODICE

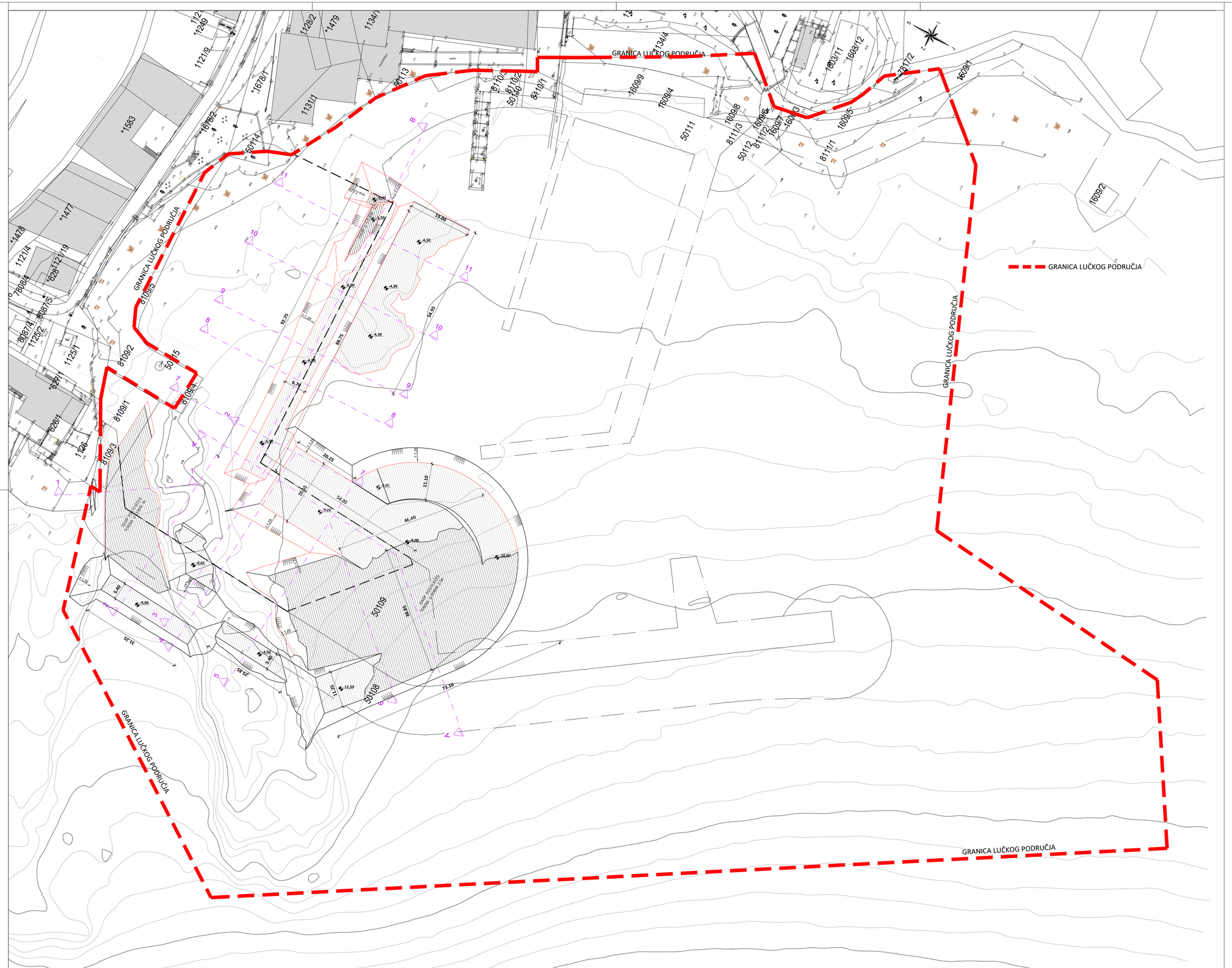
GRANICA LUČKOG PODRUČJA
GRANICA LUČKOG PODRUČJA
GRANICA LUČKOG PODRUČJA
GRANICA LUČKOG PODRUČJA
GRANICA LUČKOG PODRUČJA
50109
50108
8109/1
8109/2
8109/3
8109/4
8109/5
50113
50114
50115
50111
50112
1609/1
1609/2
1609/3
1609/4
1609/5
1609/6
1609/7
1609/8
1609/9
1609/10
1609/11
1609/12
1609/13
1609/14
1609/15
1609/16
1609/17
1609/18
1609/19
1609/20
1609/21
1609/22
1609/23
1609/24
1609/25
1609/26
1609/27
1609/28
1609/29
1609/30
1609/31
1609/32
1609/33
1609/34
1609/35
1609/36
1609/37
1609/38
1609/39
1609/40

GRANICA LUČKOG PODRUČJA
GRANICA LUČKOG PODRUČJA
GRANICA LUČKOG PODRUČJA
GRANICA LUČKOG PODRUČJA
ZAŠTITNI NASIP
TEMELJNI KAMENJAK 1:100/50
GRU KAMEN NASIP 0.1-500kg
GRU KAMEN NASIP 0.1-500kg
TEMELJNI KAMENJAK 1:100/50

TERESTRIKA d.o.o.		NARUČITELJ	LUČKA UPRAVA SPLIT GAT SV. DUJE 6 21000 SPLIT
RIBARSKA LUKA KOMIŽA u. VIS *PROJEKT OBALNE KONSTRUKCIJE*		BR. PR. Z.O.P.	218/2021
		KOORDINATNI SUSTAV	HTRS96/TM
		IZRAĐIO:	Ivan Barbalić, d.i.geod.
VRSTA PROJEKTA	Podloga za situacije građevina i zahvata u prostoru	MP/OVJERA	
SADRŽAJ	Geodetska situacija građevne čestice		
K.O. / O.L.	Komiža		
MBR	332755		
MJERILO	1:1000		
BROJ PSB/OŠGA			
MJESTO I DATUM	Split, rujan 2022. god.		

POMGRAD INŽENJERING d.o.o.
Stonce 2B/B, 21000 SPLIT, Tel: 021 340 740, Fax: 021 340 750, E-mail: pomgrad@pomgrad.com

INVESTITOR:
LUČKA UPRAVA SPLIT
Gat Svetog Duje 1
21000 Split
OIB: 06992092556

LOKACIJA ZAHVATA:
k.č. 8109/1, 8109/3, 8109/4, 8109/5, 50108, 50109;
k.o. KOMIŽA

NAZIV ZAHVATA U PROSTORU:
RIBARSKA LUKA U KOMIŽI - 1. FAZA
GRAĐENJE - PROJEKT KONSTRUKCIJE, VODOVODNE I HIDRANTSKE MREŽE, ODVODNJE, PROMETA

RAZINA PROJEKTA: **IZVEDBENI PROJEKT**

VRSTA PROJEKTA: **GRAĐEVINSKI PROJEKT**

ZOP/ BR.MAPE: **RLK / MAPA 1**

OZNAKA MAPE: **T.D. 854/10/2023**

GLAVNI PROJEKTANT:
Dalibor Crnac, dipl.ing.grad.

PROJEKTANT:
Dalibor Crnac, dipl.ing.grad.

PROJEKTANTI / SURADNICI:
Josip Veselica, dipl.ing.grad.
Ana Ivančić Aučina, dipl.ing.grad.

NACRT:
SITUACIJA NADMORSKIH RADOVA

MJERILO:
1:500

DATUM:
listopad 2023.

NACRT BROJ:
1.7.

GRANICA OBUHVATA ZAHVATA
GRANICA LUČKOG PODRUČJA
GRANICA LUČKOG PODRUČJA
GRANICA LUČKOG PODRUČJA
GRANICA LUČKOG PODRUČJA
ZAŠTITNI RAMENJAK +3,50
ZAŠTITNI RAMENJAK +3,50
KAMENI MASIV
KAMENI MASIV
PRIVEZ ZA PLOVILA DUŽINE DO 20m'S KOM
PLOVILA DUŽINE DO 20m'S KOM

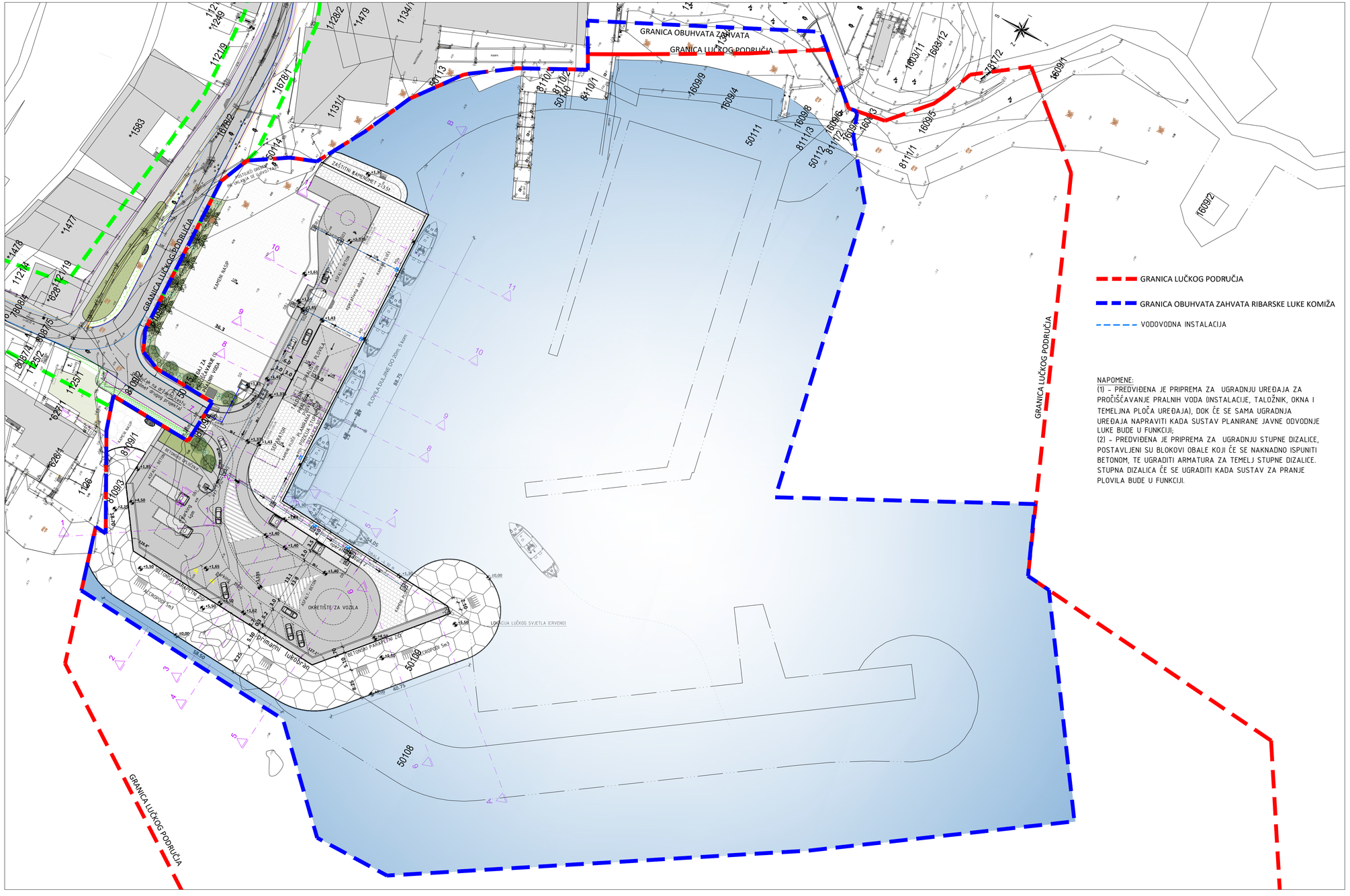
GRANICA OBUHVATA ZAHVATA
GRANICA LUČKOG PODRUČJA
GRANICA LUČKOG PODRUČJA
GRANICA LUČKOG PODRUČJA
ZAŠTITNI KAMENI NASIP
KAMENI NASIP
OKRETIŠTE ZA VOZILA
LOKACIJA LUČKOG SVJETLA (CRVENO)
PLOVILA DULJINE DO 20m; 5 kom
PLOVILA DULJINE DO 12m; 4 kom
PLOVILA DULJINE DO 8m; 4 kom
PLOVILA DULJINE DO 6m; 4 kom
BETONSKI PARAPETNI ZID
BETONSKI ZAKRETNI ZID
ARMIRANI BETON
ASFALT BETON
ASFALTNI BETON
ASFALTNI BETON ZA HABAJUĆE PROMETNICE
ASFALTNI BETON ZA NEHABAJUĆE PROMETNICE
BETONSKI ZAKRETNI ZID
BETONSKI PARAPETNI ZID
KAMENI NASIP
KAMENI NASIP
KAMENI NASIP

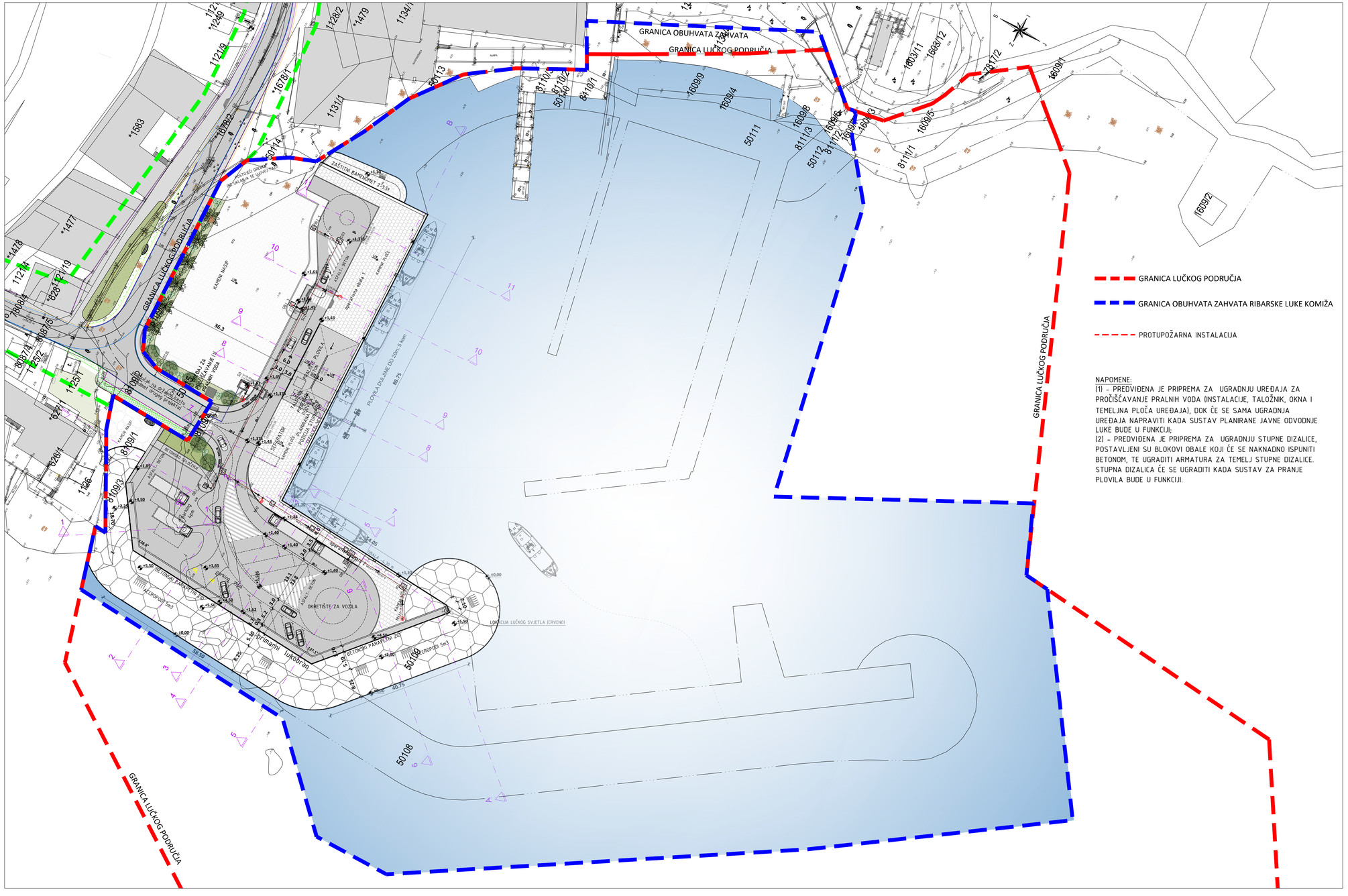

NARUČITELJ	LUČKA UPRAVA SPLIT GAT SV. DUJE 1 21000 SPLIT
RIBARSKA LUKA KOMIŽA o. VIS PROJEKT OBALNE KONSTRUKCIJE	BR. PR. 218/2021 Z.O.P. KOORDINATNI SUSTAV HTRS96/TM IZRADIO: Ivan Barbalić, d.i.geod.
VRSTA PROJEKTA	Podloga za situacije građevina i zahvata u prostoru
SADRŽAJ	Geodetska situacija građevne čestice
K.O. / D.L.	Komiža
MBR	332705
MJERILO	1:1000
BROJ PRILOGA	
MJESTO I DATUM	Split, rujan 2022. god.
	MPIOVJERA

POMGRAD INŽENJERING d.o.o.
Stinice 26/B, 21000 SPLIT; Tel: 021 340 740; Fax: 021 340 700; E-mail: pomgrad@pomgrad.com

INVESTITOR:	LUČKA UPRAVA SPLIT Gat Svetog Duje 1 21000 Split OIB: 06992092556
LOKACIJA ZAHVATA:	k.č. 8109/1, 8109/3, 8109/4, 8109/5, 50108, 50109; k.o. KOMIŽA
NAZIV ZAHVATA U PROSTORU:	RIBARSKA LUKA U KOMIŽI - 1. FAZA GRADNJE - PROJEKT KONSTRUKCIJE, VODOVODNE I HIDRANTSKE MREŽE, ODVODNJE, PROMETA
RAZINA PROJEKTA:	IZVEDBENI PROJEKT
VRSTA PROJEKTA:	GRAĐEVINSKI PROJEKT
ZOP/ BR.MAPE:	RLK / MAPA 1
OZNAKA MAPE:	T.D. 854/10/2023
GLAVNI PROJEKTANT:	Dalibor Crnac, dipl.ing.građ.
PROJEKTANT:	Dalibor Crnac, dipl.ing.građ.
PROJEKTANTI / SURADNICI:	Josip Veselica, dipl.ing.građ. Ana Ivančić Aučina, dipl.ing.građ.
NACRT:	SITUACIJA RIBARSKE LUKE KOMIŽA SA PRIKAZOM HIDRANTSKE MREŽE ZA 1. FAZU GRADNJE
MJERILO:	1:500
DATUM:	listopad 2023.
NACRT BROJ:	1.10.

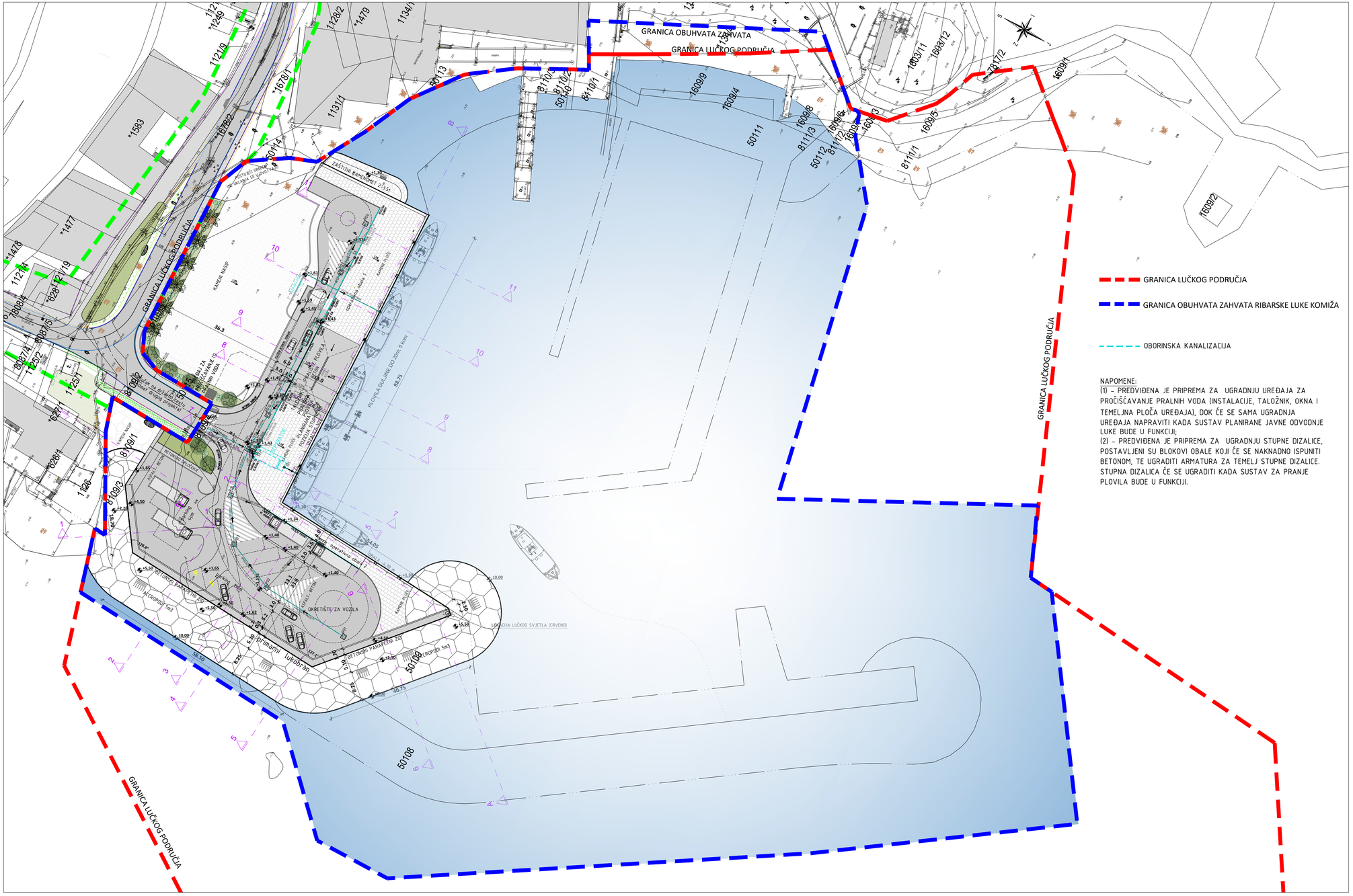
GRANICA OBUHVATA ZAHVATA
GRANICA LUČKOG PODRUČJA
GRANICA LUČKOG PODRUČJA
GRANICA LUČKOG PODRUČJA
GRANICA LUČKOG PODRUČJA
ZAŠTITNI BANKINET
POSTOJEĆI GABION
RIVA
KAMENI MASIV
PLOVILA DULJINE DO 20mt.S.kom
PLOVILA DULJINE DO 25mt.S.kom
PLOVILA DULJINE DO 30mt.S.kom
PLOVILA DULJINE DO 35mt.S.kom
PLOVILA DULJINE DO 40mt.S.kom
PLOVILA DULJINE DO 45mt.S.kom
PLOVILA DULJINE DO 50mt.S.kom
PLOVILA DULJINE DO 55mt.S.kom
PLOVILA DULJINE DO 60mt.S.kom
PLOVILA DULJINE DO 65mt.S.kom
PLOVILA DULJINE DO

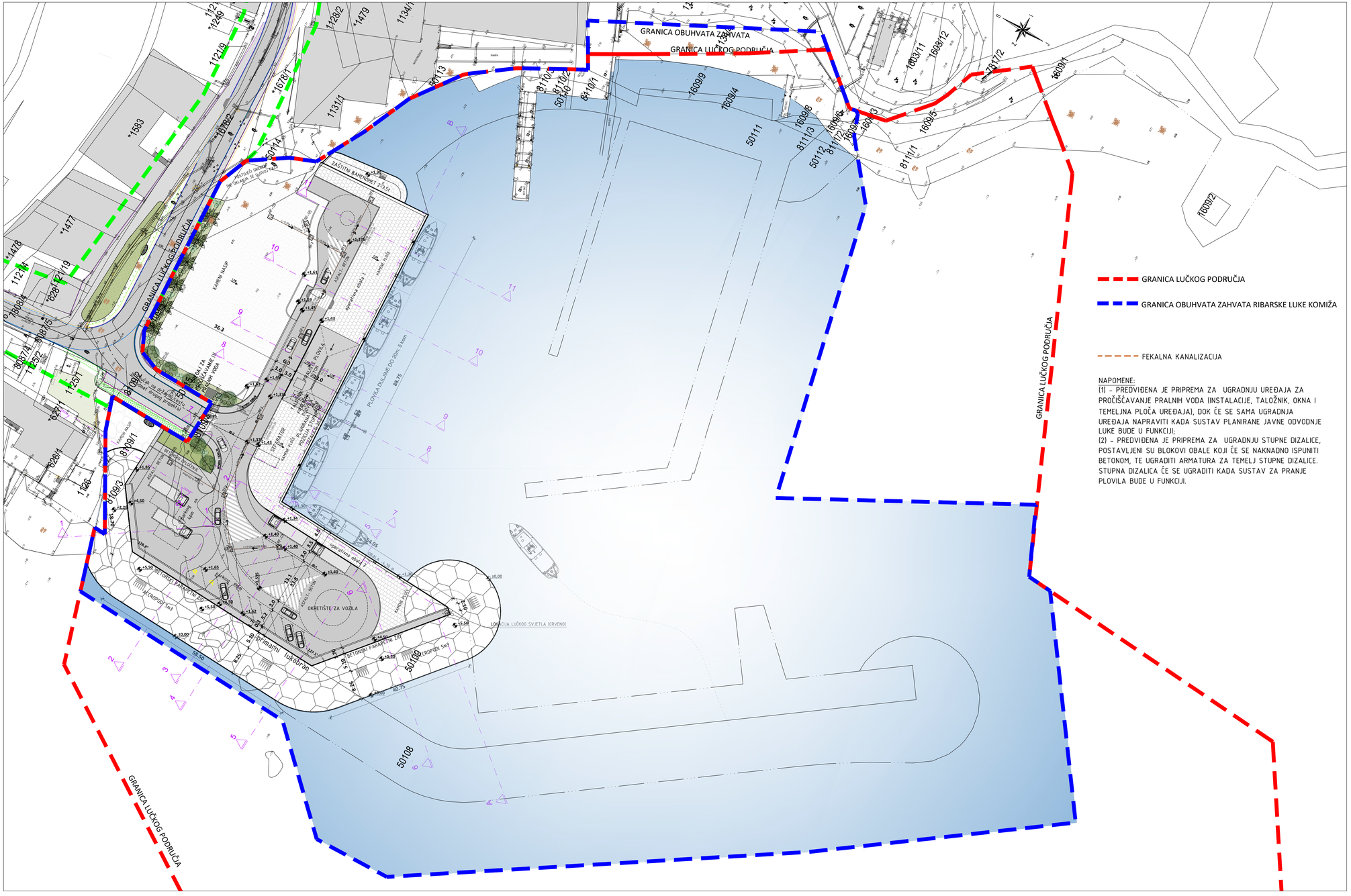
GRANICA OBUHVATA ZAHVATA
GRANICA LUČKOG PODRUČJA
GRANICA LUČKOG PODRUČJA
ZAŠTITNI BANKINET 2,5:1
GRANICA LUČKOG PODRUČJA
GRANICA LUČKOG PODRUČJA
GRANICA LUČKOG PODRUČJA
KAMENI MASIV
KAMENI NASIP
KAMENI RUBNI
KAMENI RUBNI
KAMENI RUBNI

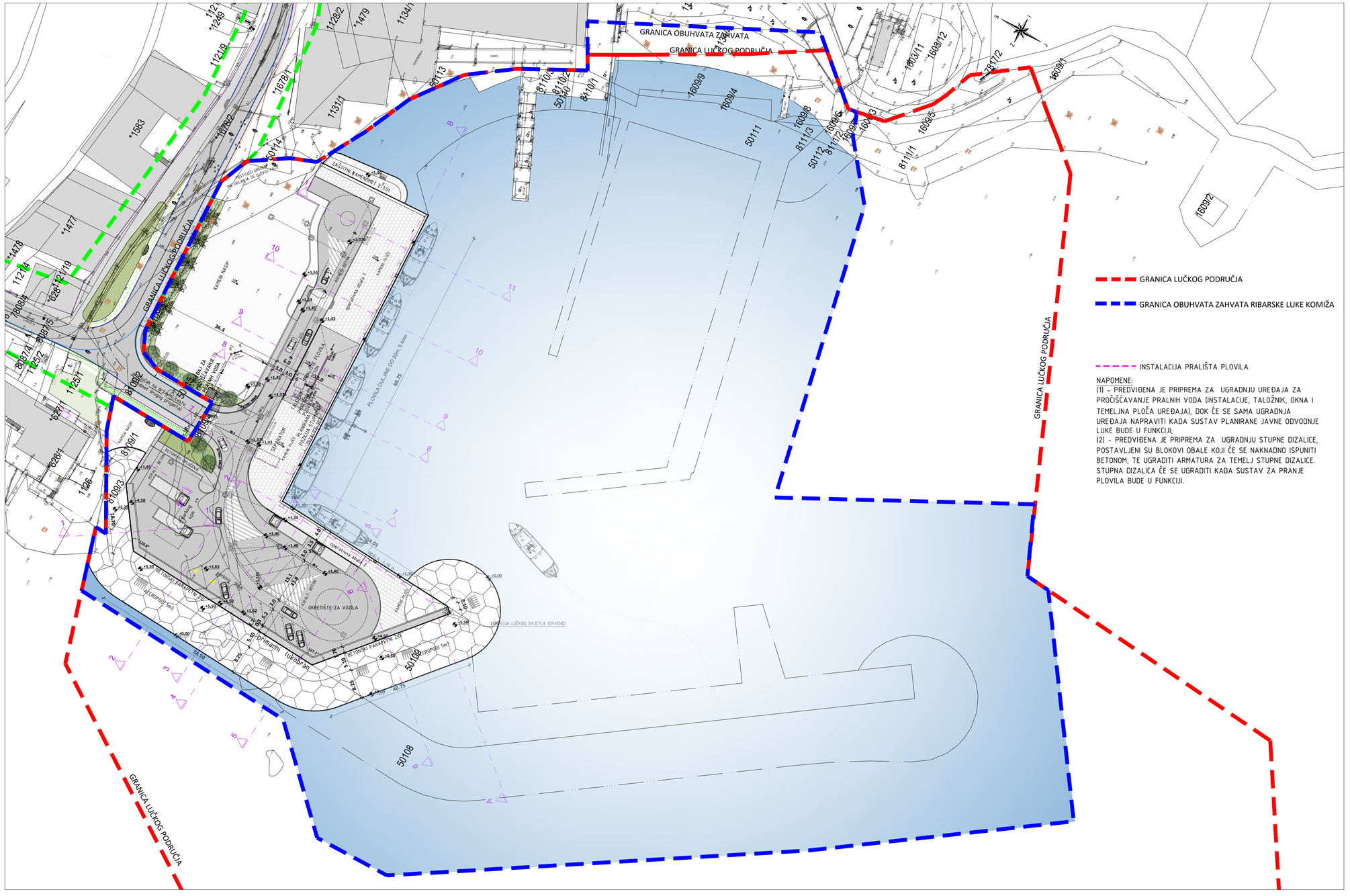

TERESTRIKA d.o.o.

NARUČITELJ: LUČKA UPRAVA SPLIT
GAT SV. DUJE 1
21000 SPLIT

RIBARSKA LUKA KOMIŽA o. VIS
PROJEKT OBALNE KONSTRUKCIJE

BR. PR.	218/2021
Z.O.P.	
KOORDINATNI SUSTAV	HTRS96/TM
GRAĐIO:	Ivan Barbalić, d.i.geod.
MP/OVJERA	

VRSTA PROJEKTA	Podloga za situacije građevina i zahvate u prostoru
SADRŽAJ	Geodetska situacija građevne čestice
K.O. / D.L.	Komiža
MBR.	332PRS
MJERILO	1:1000
BROJ PRILOGA	
MJESTO I DATUM	Split, rujan 2022. god.

POMGRAD INŽENJERING d.o.o.
Strmac 2MB, 21000 SPLIT, Tel: 021 340 740, Fax: 021 340 730, E-mail: pomgrad@pomgrad.com

INVESTITOR:
LUČKA UPRAVA SPLIT
Gat Svetog Duje 1
21000 Split
OIB: 06992092556

LOKACIJA ZAHVATA:
k.č. 8109/1, 8109/3, 8109/4, 8109/5, 50108, 50109;
k.o. KOMIŽA

NAZIV ZAHVATA U PROSTORU:
RIBARSKA LUKA U KOMIŽI - 1. FAZA GRADNJE - PROJEKT KONSTRUKCIJE, VODOVODNE I HIDRANTSKE MREŽE, ODVODNJE, PROMETA

RAZINA PROJEKTA: **IZVEDBENI PROJEKT**

VRSTA PROJEKTA: **GRAĐEVINSKI PROJEKT**

ZOP/ BR.MAPE: **RLK / MAPA 1**

OZNAKA MAPE: **T.D. 854/10/2023**

GLAVNI PROJEKTANT:
Dalibor Crnac, dipl.ing.građ.

PROJEKTANT:
Dalibor Crnac, dipl.ing.građ.

PROJEKTANTI / SURADNICI:
Josip Veselica, dipl.ing.građ.
Ana Ivančić Aučina, dipl.ing.građ.

NACRT:
SITUACIJA RIBARSKE LUKE KOMIŽA SA PRIKAZOM INSTALACIJA PRALIŠTA PLOVILA ZA 1. FAZU GRADNJE

MJERILO:
1:500

DATUM:
listopad 2023.

NACRT BROJ:
1.13.

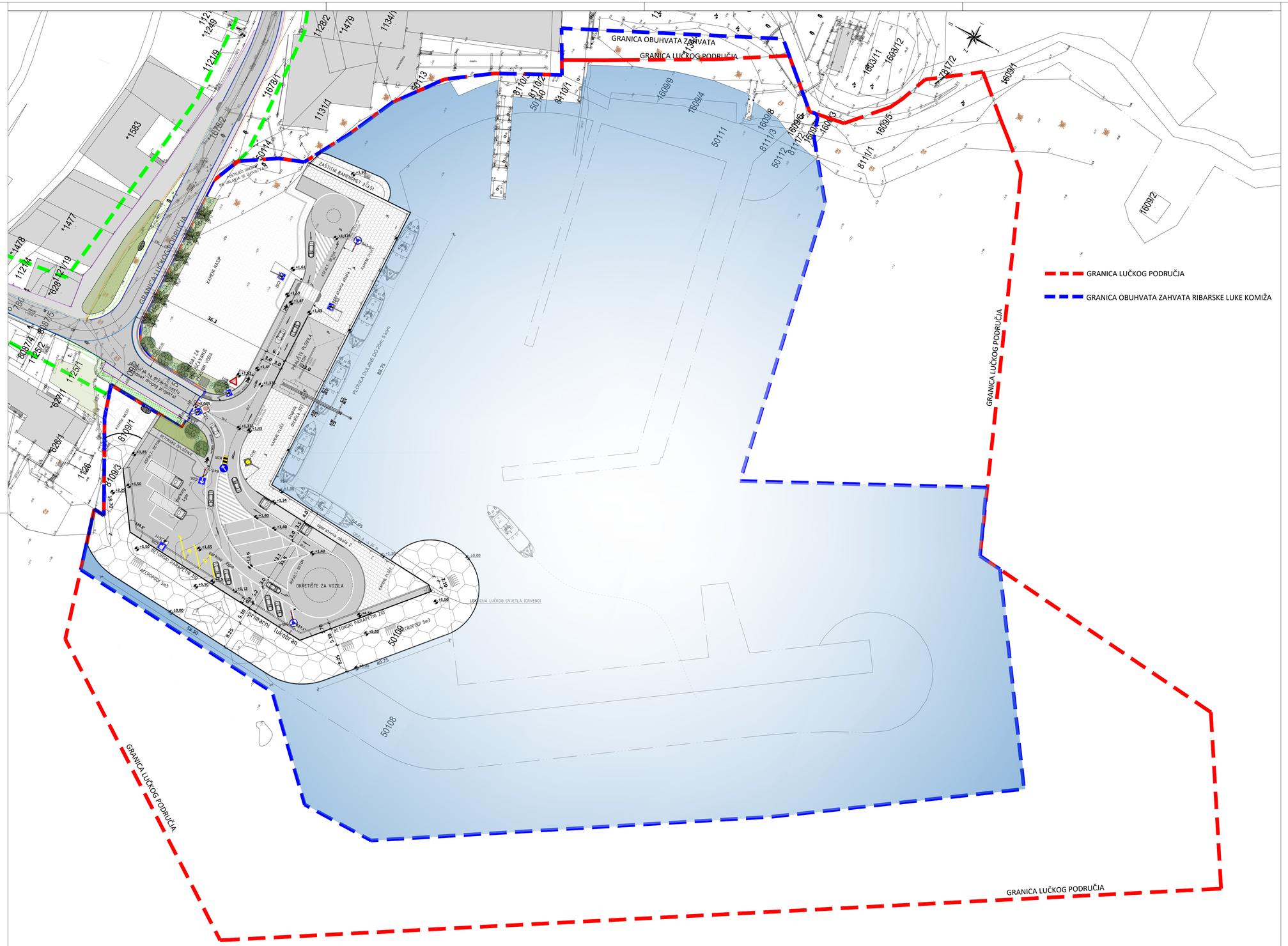
GRANICA OBUHVATA ZAHVATA
GRANICA LUČKOG PODRUČJA
GRANICA LUČKOG PODRUČJA
GRANICA OBUHVATA ZAHVATA RIBARSKE LUKE KOMIŽA
GRANICA LUČKOG PODRUČJA
GRANICA LUČKOG PODRUČJA
GRANICA LUČKOG PODRUČJA
GRANICA LUČKOG PODRUČJA
ZAŠTITNI RAMENJAK 2.5:1
PROSJEČNI GRADNJI TK GRAĐANA SE SPASITI
KAMEN MASIP
KAMENI NASIP
ASFALTNA PROMENADA
KAMENI NASIP
PRIVEZIŠTE PLOVILA DUŽINE 30m
PLOVILA DULJINE DO 20m: 5 kom
KAMENI NASIP
ASFALTNA PROMENADA
KAMENI NASIP
BETONSKI GAT
ASFALTNA PROMENADA
KAMENI NASIP
ASFALTNA PROMENADA
KAMENI NASIP
BETONSKI GAT

KARAKTERISTIČNI POPREČNI PRESJEK 1-1
M 1:100

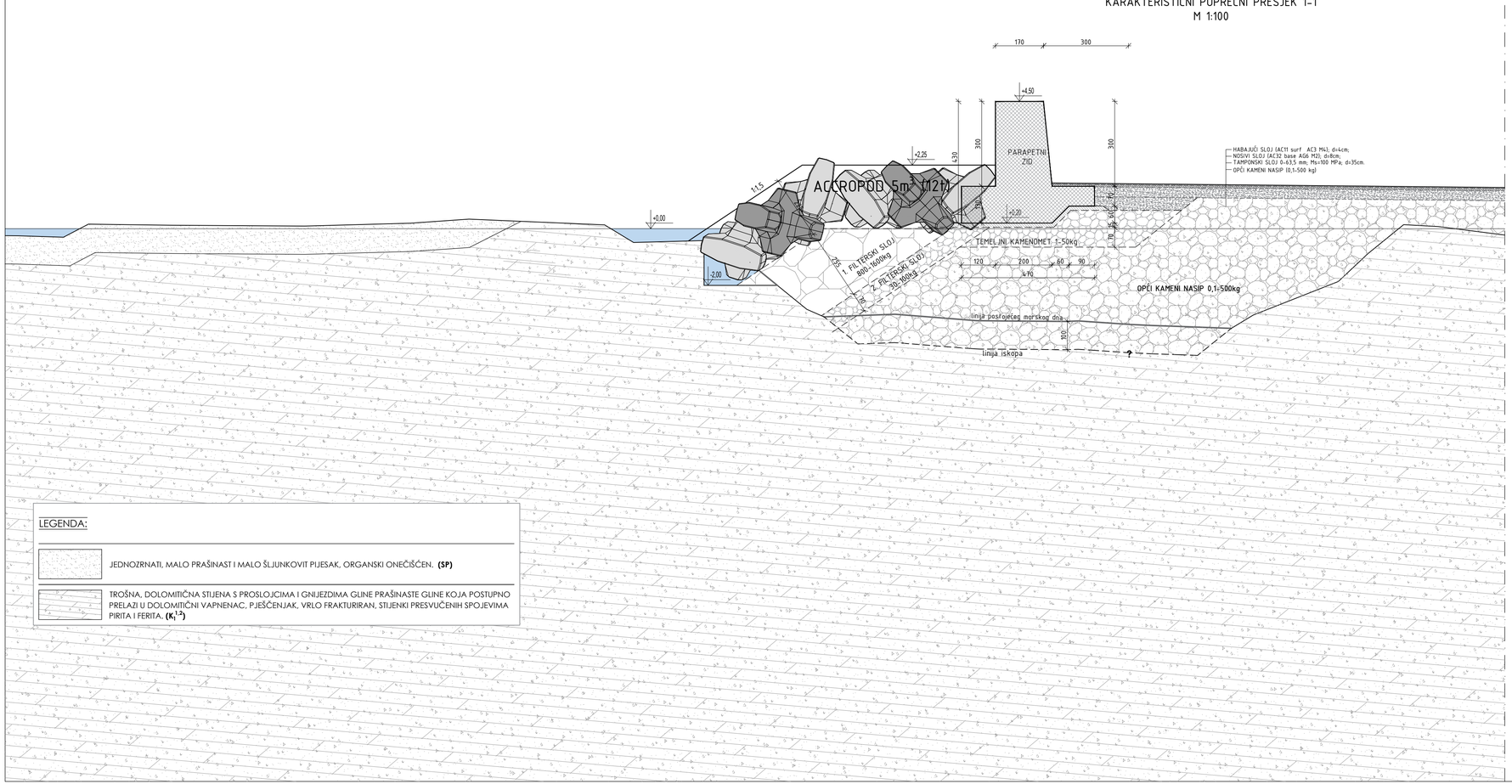

LEGENDA:

JEDNOZRNATI, MALO PRAŠINAST I MALO ŠLJUNKOVIT PIJESAK, ORGANSKI ONEČIŠĆEN. **(SP)**

TROŠNA, DOLOMITIČNA STIJENA S PROSLOJCIMA I GNIJEZDIMA GLINE PRAŠINASTE GLINE KOJA POSTUPNO PRELAZI U DOLOMITIČNI VAPNENAC, PJEŠČENJAK, VRLO FRAKTURIRAN, STIJENKI PRESVUČENIH SPOJEVIMA PIRITA I FERITA. **(K)**[1,2]

POMGRAD INŽENJERING d.o.o.
Sinice 26/B; 21000 SPLIT; Tel: 021 340 740; Fax: 021 340 750; E-mail: pomgrad@pomgrad.com

INVESTITOR:

LUČKA UPRAVA SPLIT
Gat Svetog Duje 1
21000 Split
OIB: 06992092556

LOKACIJA ZAHVATA:

k.č. 8109/1, 8109/3, 8109/4, 8109/5, 50108, 50109;
k.o. KOMIŽA

NAZIV ZAHVATA U PROSTORU:

RIBARSKA LUKA U KOMIŽI - 1. FAZA GRADNJE - PROJEKT KONSTRUKCIJE, VODOVODNE I HIDRANTSKE MREŽE, ODVODNJE, PROMETA

RAZINA PROJEKTA: IZVEDBENI PROJEKT

VRSTA PROJEKTA: GRAĐEVINSKI PROJEKT

ZOP/ BR.MAPE: RLK / MAPA 1

OZNAKA MAPE: T.D. 854/10/2023

GLAVNI PROJEKTANT:

Dalibor Crnac, dipl.ing.građ.

PROJEKTANT:

Dalibor Crnac, dipl.ing.građ.

PROJEKTANTI / SURADNICI:

Josip Veselica, dipl.ing.građ.
Ana Ivančić Aučina, dipl.ing.građ.

NACRT:

KARAKTERISTIČNI POPREČNI PRESJEK 1-1

MJERILO: 1:100

DATUM: listopad 2023.

NACRT BROJ: 2.1.

KARAKTERISTIČNI POPREČNI PRESJEK 2-2
M 1:100

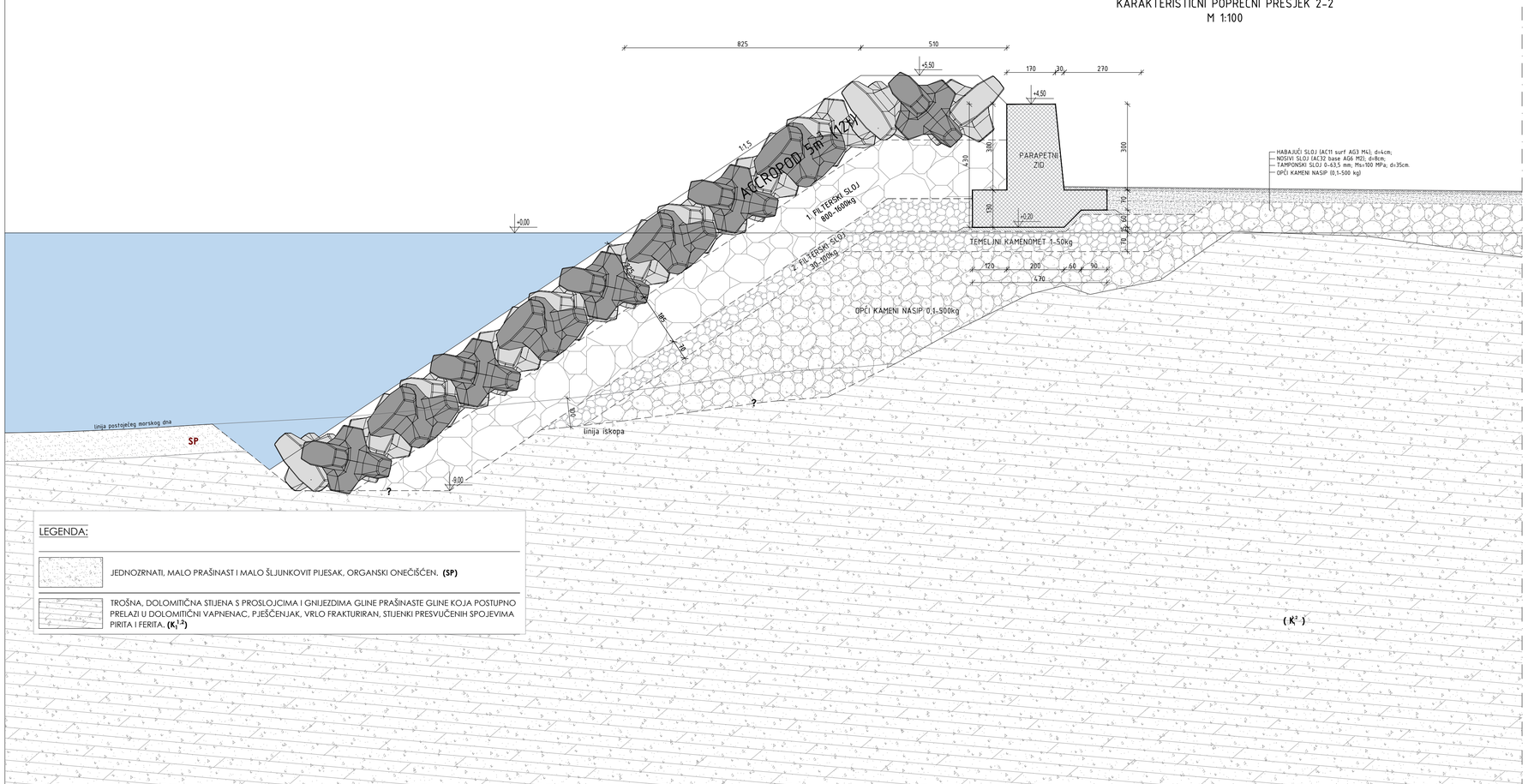

LEGENDA:

JEDNOZRNATI, MALO PRAŠINAST I MALO ŠLJUNKOVIT PIJESAK, ORGANSKI ONEČIŠĆEN. **(SP)**

TROŠNA, DOLOMITIČNA STIJENA S PROSLOJCIMA I GNIJEZDIMA GLINE PRAŠINASTE GLINE KOJA POSTUPNO PRELAZI U DOLOMITIČNI VAPNENAC, PJEŠČENJAK, VRLO FRAKTURIRAN, STIJENKI PRESVUČENIH SPOJEVIMA PIRITA I FERITA. **(K_1^{1-2})**

POMGRAD INŽENJERING d.o.o.
Stinice 29/B, 21000 SPLIT; Tel: 021 340 740; Fax: 021 340 750; E-mail: pomgrad@pomgrad.com

INVESTITOR:

LUČKA UPRAVA SPLIT
Gat Svetog Duje 1
21000 Split
OIB: 06992092556

LOKACIJA ZAHVATA:

k.č. 8109/1, 8109/3, 8109/4, 8109/5, 50108, 50109;
k.o. KOMIŽA

NAZIV ZAHVATA U PROSTORU:

RIBARSKA LUKA U KOMIŽI - 1. FAZA GRADNJE - PROJEKT KONSTRUKCIJE, VODOVODNE I HIDRANTSKE MREŽE, ODVODNJE, PROMETA

RAZINA PROJEKTA: IZVEDBENI PROJEKT

VRSTA PROJEKTA: GRAĐEVINSKI PROJEKT

ZOP/ BR.MAPE: RLK / MAPA 1

OZNAKA MAPE: T.D. 854/10/2023

GLAVNI PROJEKTANT:

Dalibor Crnac, dipl.ing.građ.

PROJEKTANT:

Dalibor Crnac, dipl.ing.građ.

PROJEKTANTI / SURADNICI:

Josip Veselica, dipl.ing.građ.
Ana Ivančić Aučina, dipl.ing.građ.

NACRT:

KARAKTERISTIČNI POPREČNI PRESJEK 2-2

MJERILO: 1:100

DATUM: listopad 2023.

NACRT BROJ: 2.2.

KARAKTERISTIČNI POPREČNI PRESJEK 3-3
M 1:100

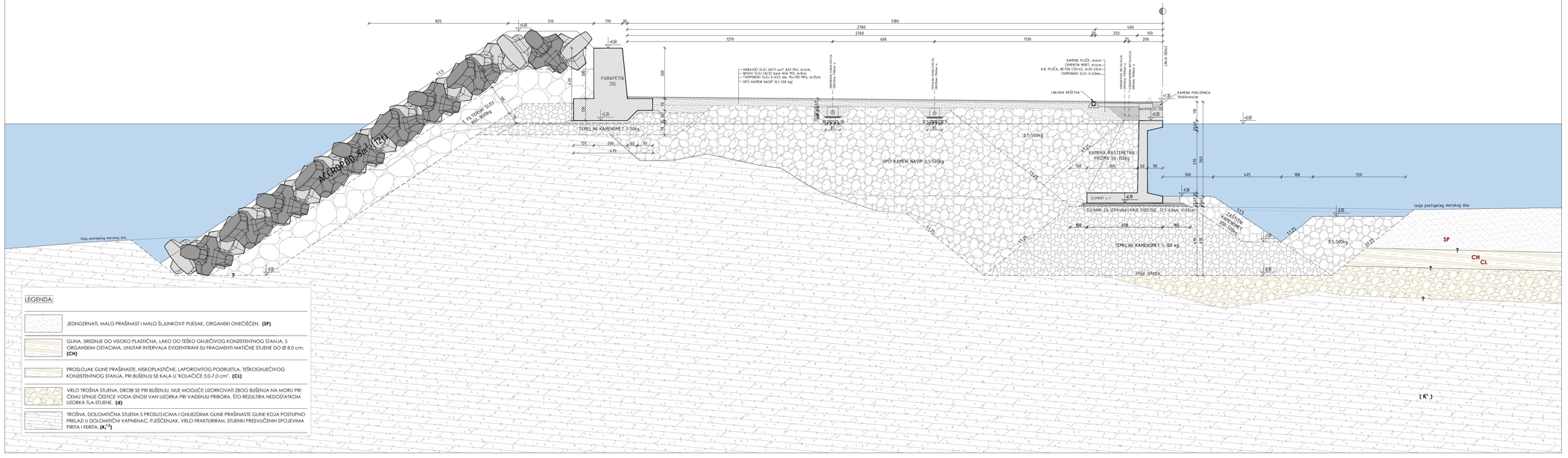

LEGENDA:

- JEDNOZRNATI, MALO PRAŠINASTI I MALO ŠLJUNKOVITI PIJESAK, ORGANSKI NEČIŠĆEN. **(SP)**
- GLINA, SREDNJE DO VISOKO PLASTIČNA, LAKO DO TEŠKO GNJEČIVOG KONZISTENTNOG STANJA, S ORGANSKIM OSTACIMA. UNUTAR INTERVALA EVIDENTIRANI SU FRAGMENTI MATIČNE STIJENE DO Ø 8.0 cm. **(CH)**
- PROSLOJAK GLINE PRAŠINASTE, NISKOPLASTIČNE, LAPOROVITOG PODRIJETLA, TEŠKOGNJEČIVOG KONZISTENTNOG STANJA, PRI BUŠENJU SE KALA U "KOLAČIĆE 3,0-7,0 cm". **(CL)**
- VRLO TROŠNA STIJENA, DROBI SE PRI BUŠENJU, NIJE MOGUĆE UZORKOVATI ZBOG BUŠENJA NA MORU PRI ČEMU STINJE ČESTICE VODA IZNOSI VAN UZORKA PRI VAĐENJU PRIBORA, ŠTO REZULTIRA NEDOSTATKOM UZORKA TLA-STIJENE. **(d)**
- TROŠNA, DOLOMITIČNA STIJENA S PROSLOJCIMA I GNIJEZDIMA GLINE PRAŠINASTE GLINE KOJA POSTUPNO PRELAZI U DOLOMITIČNI VAPNENAC, PJEŠČENJAK, VRLO FRAKTURIRAN, STIJENKI PRESVUČENIH SPOJEVIMA PIRITA I FERITA. **(K^{1-3})**

(K^{1-3})

POMGRAD INŽENJERING d.o.o.
Stonca 2b/III 21000 SPLIT, Tel: 021/340-742, Fax: 021/340-700, E-mail: pomgrad@pomgrad.com

INVESTITOR:
LUČKA UPRAVA SPLIT
Gat Svetog Duje 1
21000 Split
OIB: 06992092556

LOKACIJA ZAHVATA:
k.č. 8109/1, 8109/3, 8109/4, 8109/5, 50108, 50109;
k.o. KOMIŽA

NAZIV ZAHVATA U PROSTORU:
RIBARSKA LUKA U KOMIŽI - 1. FAZA GRADNJE - PROJEKT KONSTRUKCIJE, VODOVODNE I HIDRANTSKE MREŽE, ODVODNJE, PROMETA

RAZINA PROJEKTA:
IZVEDBENI PROJEKT

VRSTA PROJEKTA:
GRAĐEVINSKI PROJEKT

ZOP/ BR.MAPE:
RLK / MAPA 1

OZNAKA MAPE:
T.D. 854/10/2023

GLAVNI PROJEKTANT:
Dalibor Crnac, dipl.ing.grad.

PROJEKTANT:
Dalibor Crnac, dipl.ing.grad.

PROJEKTANTI I SURADNICI:
Josip Veselica, dipl.ing.grad.
Ana Ivančić Aučina, dipl.ing.grad.

NACRT:
KARAKTERISTIČNI POPREČNI PRESJEK 3-3

MJERILO:
1:100

DATUM:
listopad 2023.

NACRT BROJ:
2.3.

KARAKTERISTIČNI POPREČNI PRESJEK 4-4
M 1:100

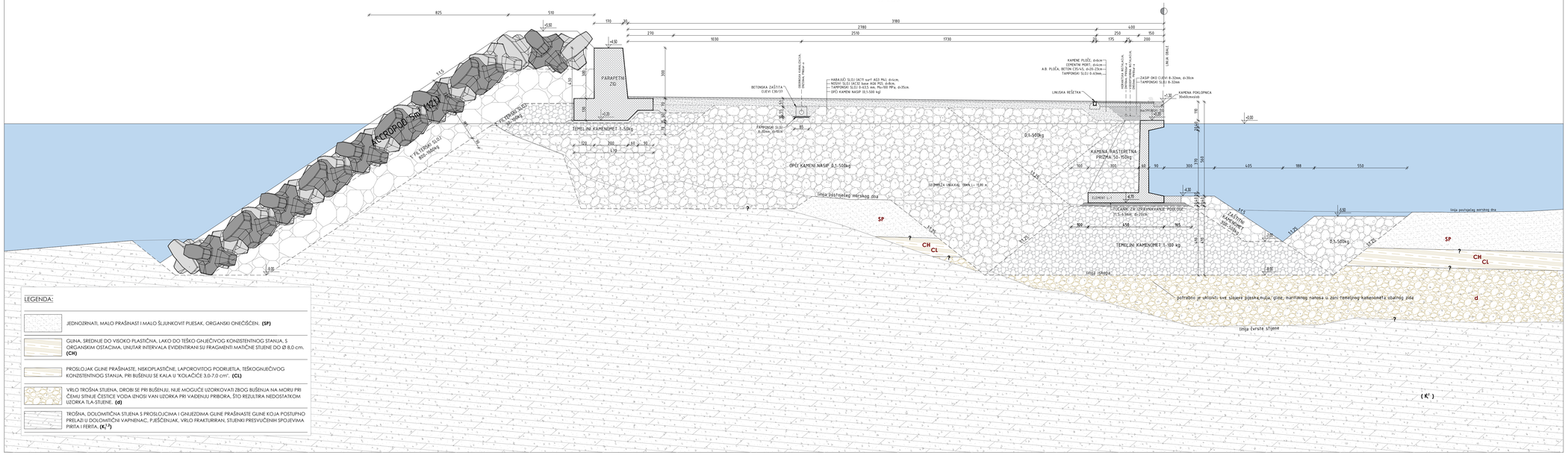

KARAKTERISTIČNI POPREČNI PRESJEK 5-5
M 1:100

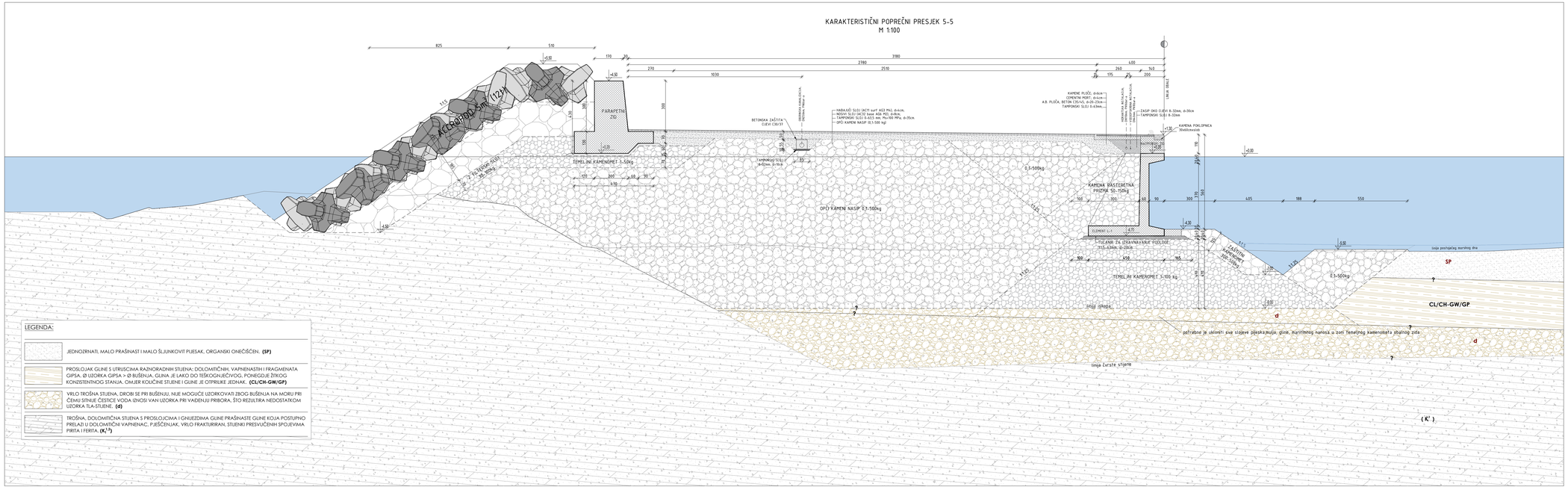

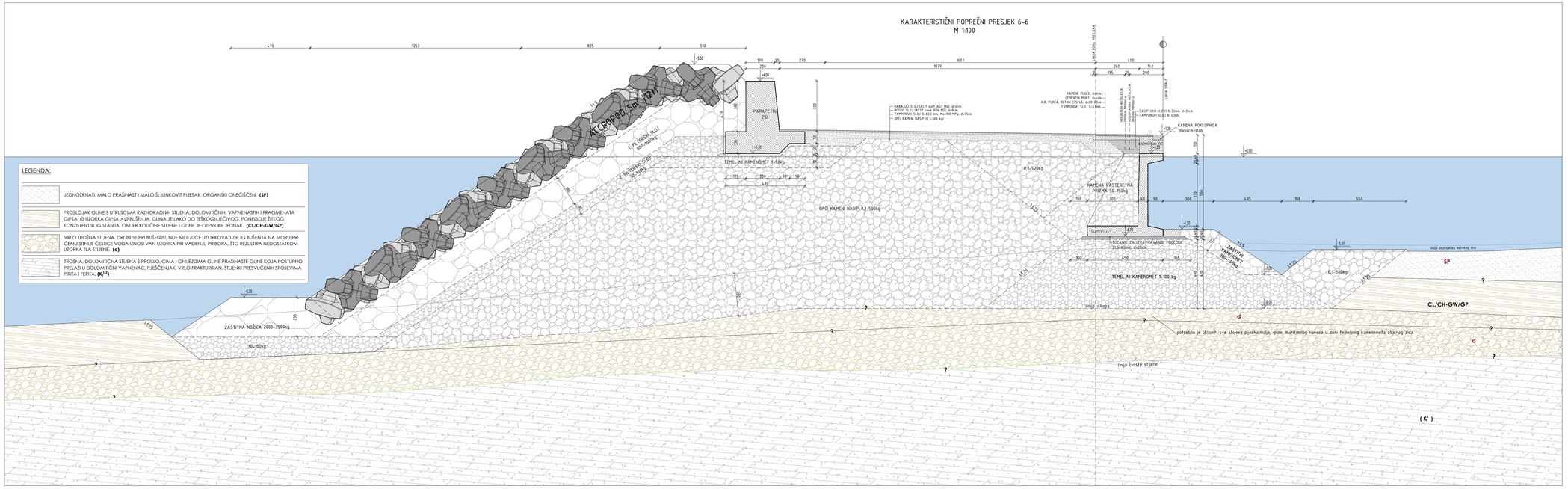

POMGRAD INŽENJERING d.o.o.

Stoosa 2839, 21000 SPLIT; Tel: 021 340 740; Fax: 021 340 750; E-mail: pomgrad@pomgrad.com

INVESTITOR:

LUČKA UPRAVA SPLIT
Gat Svetog Duje 1
21000 Split
OIB: 06992092556

LOKACIJA ZAHVATA:

k.č. 8109/1, 8109/3, 8109/4, 8109/5, 50108, 50109;
k.o. KOMIŽA

NAZIV ZAHVATA U PROSTORU:

RIBARSKA LUKA U KOMIŽI - 1. FAZA GRADNJE - PROJEKT KONSTRUKCIJE, VODOVODNE I HIDRANTSKE MREŽE, ODVODNJE, PROMETA

RAZINA PROJEKTA:

IZVEDBENI PROJEKT

VRSTA PROJEKTA:

GRAĐEVINSKI PROJEKT

ZOP/ BR.MAPE:

RLK / MAPA 1

OZNAKA MAPE:

T.D. 854/10/2023

GLAVNI PROJEKTANT:

Dalibor Crnac, dipl.ing.grad.

PROJEKTANT:

Dalibor Crnac, dipl.ing.grad.

PROJEKTANTI / SURADNICI:

Josip Veselica, dipl.ing.grad.
Ana Ivančić Aučina, dipl.ing.grad.

NACRT:

KARAKTERISTIČNI POPREČNI PRESJEK 6-6

MJERILO:

1:100

DATUM:

listopad 2023.

NACRT BROJ:

2.6.

KARAKTERISTIČNI POPREČNI PRESJEK 7-7
M 1:100

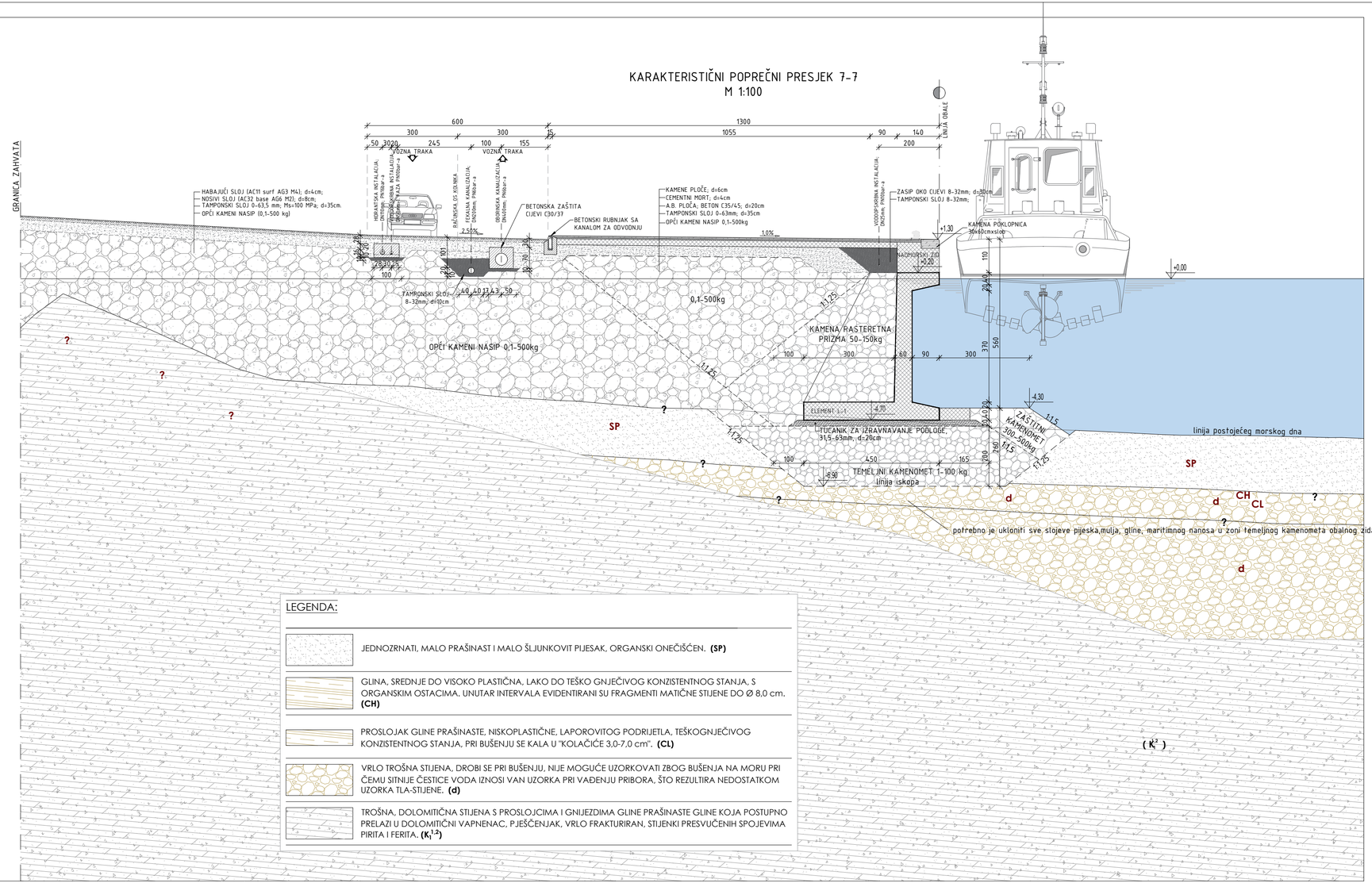

LEGENDA:

- JEDNOZRNATI, MALO PRAŠINAST I MALO ŠLJUNKOVIT PIJESAK, ORGANSKI ONEČIŠĆEN. **(SP)**
- GLINA, SREDNJE DO VISOKO PLASTIČNA, LAKO DO TEŠKO GNJEČIVOG KONZISTENTNOG STANJA, S ORGANSKIM OSTACIMA. UNUTAR INTERVALA EVIDENTIRANI SU FRAGMENTI MATIČNE STIJENE DO Ø 8,0 cm. **(CH)**
- PROSLOJAK GLINE PRAŠINASTE, NISKOPLASTIČNE, LAPOROVITOG PODRIJETLA, TEŠKOGNJEČIVOG KONZISTENTNOG STANJA, PRI BUŠENJU SE KALA U "KOLAČIĆE 3,0-7,0 cm". **(CL)**
- VRLO TROŠNA STIJENA, DROBI SE PRI BUŠENJU, NIJE MOGUĆE UZORKOVATI ZBOG BUŠENJA NA MORU PRI ČEMU SITNIJE ČESTICE VODA IZNOSI VAN UZORKA PRI VAĐENJU PRIBORA, ŠTO REZULTIRA NEDOSTATKOM UZORKA TLA-STIJENE. **(d)**
- TROŠNA, DOLOMITIČNA STIJENA S PROSLOJCIMA I GNIJEZDIMA GLINE PRAŠINASTE GLINE KOJA POSTUPNO PRELAZI U DOLOMITIČNI VAPNENAC, PJEŠČENJAK, VRLO FRAKTURIRAN, STIJENKI PRESVUČENIH SPOJEVIMA PIRITA I FERITA. **($K_i^{1,2}$)**

POMGRAD INŽENJERING d.o.o.
Stinice 26/B; 21000 SPLIT; Tel: 021 340 740; Fax: 021 340 750; E-mail: pomgrad@pomgrad.com

INVESTITOR:
LUČKA UPRAVA SPLIT
Gat Svetog Duje 1
21000 Split
OIB: 06992092556

LOKACIJA ZAHVATA:
k.č. 8109/1, 8109/3, 8109/4, 8109/5, 50108, 50109;
k.o. KOMIŽA

NAZIV ZAHVATA U PROSTORU:
RIBARSKA LUKA U KOMIŽI - 1. FAZA GRADNJE - PROJEKT KONSTRUKCIJE, VODOVODNE I HIDRANTSKE MREŽE, ODVODNJE, PROMETA

RAZINA PROJEKTA: IZVEDBENI PROJEKT

VRSTA PROJEKTA: GRAĐEVINSKI PROJEKT

ZOP/ BR.MAPE: RLK / MAPA 1

OZNAKA MAPE: T.D. 854/10/2023

GLAVNI PROJEKTANT: Dalibor Crnac, dipl.ing.građ.

PROJEKTANT: Dalibor Crnac, dipl.ing.građ.

PROJEKTANTI / SURADNICI: Josip Veselica, dipl.ing.građ.
Ana Ivančić Aučina, dipl.ing.građ.

NACRT: KARAKTERISTIČNI POPREČNI PRESJEK 7-7

MJERILO: 1:100

DATUM: listopad 2023.

NACRT BROJ: 2.7.

KARAKTERISTIČNI POPREČNI PRESJEK 8-8
M 1:100

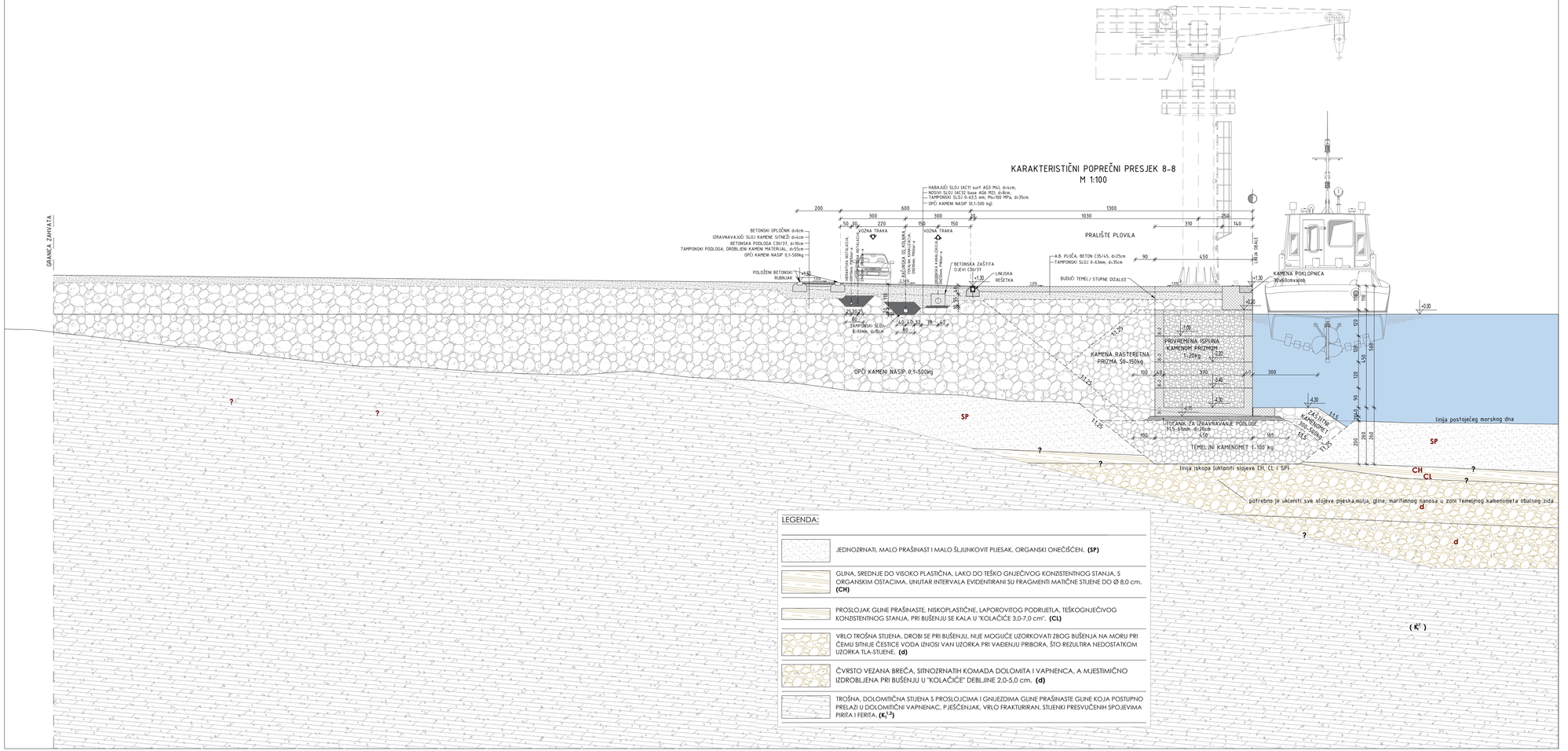
GRANICA ZAHVATA
HABAJUĆI SLOJ (AC11 surf AG3 M4), d=4cm;
NOSIVI SLOJ (AC32 base AG6 M21, d=8cm,
TAMPONSKI SLOJ 0-63,5 mm, Ms=150 MPa, d=35cm.
OPĆI KAMENI NASIP (0,1-500 kg)
BETONSKI OPLOČNIK d=6cm
IZRAVNAVAJUĆI SLOJ KAMENE SITNEŽI d=4cm
BETONSKA PODLOGA C30/37, d=15cm
TAMPONSKI PODLOGA, DROBLJENI KAMENI MATERIJAL, d=55cm
OPĆI KAMENI NASIP (0,1-500kg
POLOŽENI BETONSKI RUBNJAK
VOZNA TRAKA
VOZNA TRAKA
PRALIŠTE PLOVILA
BETONSKA ZAŠTITA CIJEVI C30/37
LIMUNSKA REŠETKA
A.B. PLOČA, BETON C35/45, d=25cm
TAMPONSKI SLOJ 0-63mm, d=35cm
BUDUĆI TEMELJ STUPNE DIZALICE
LINIJA OBALE
KAMENA POKLOPNICA 30x60cmxsloj
TAMPONSKI SLOJ, d=63mm
KAMENA RASTEREĆNA PRIZMA, 50-150kg
PRIVREMENA ISPUNA KAMENOM PRIZMOM 1-20KG
OPĆI KAMENI NASIP, 0,1-500kg
TEMELJNI KAMENOMET 1-100 kg
TEMELJNI KAMENOMET 1-100 kg
TLOCRTNI OBRUB
TLOCRTNI OBRUB
TEMELJNI KAMENOMET 1-100 kg
TEMELJNI KAMENOMET 1-100 kg
TEMELJNI KAMENOMET 1-100 kg

KARAKTERISTIČNI POPREČNI PRESJEK 9-9
M 1:100

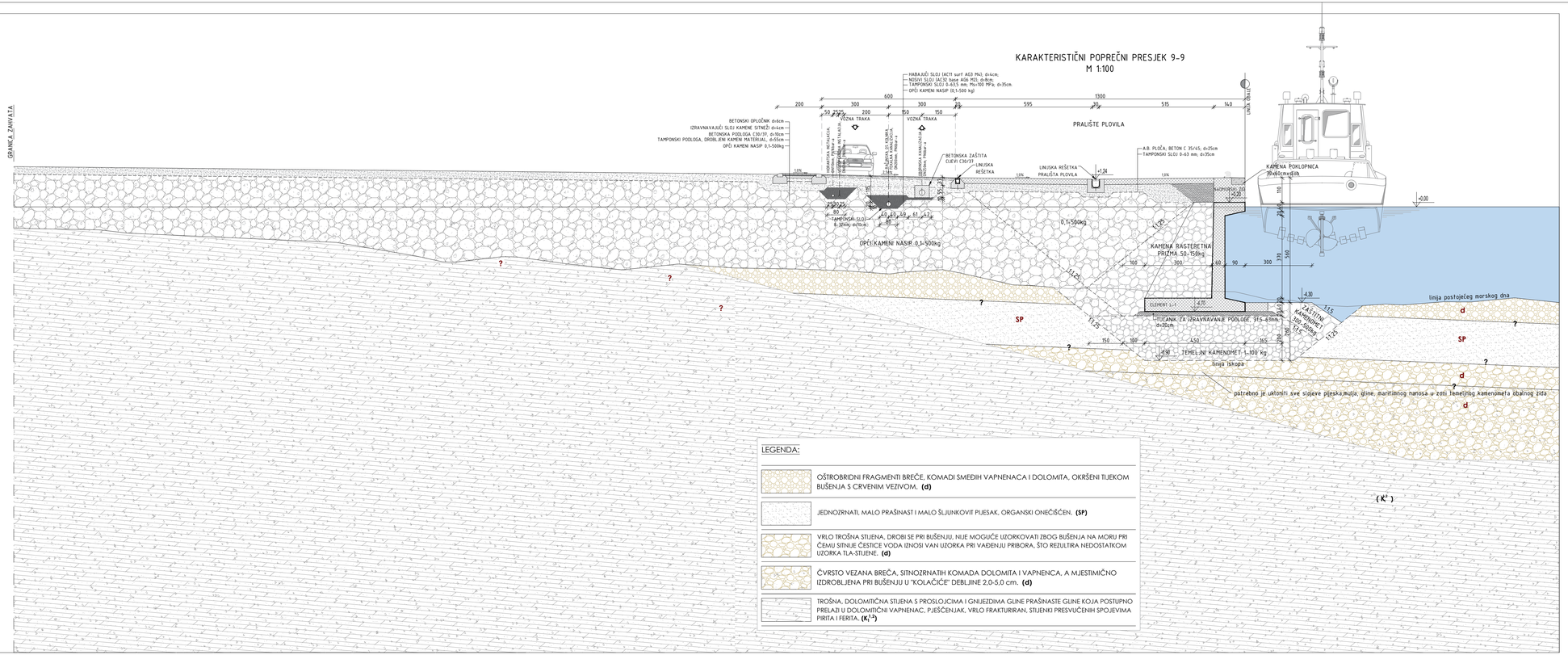

LEGENDA:

- OŠTROBRIDNI FRAGMENTI BREČE, KOMADI SMEĐIH VAPNENACA I DOLOMITA, OKRŠENI TIJEKOM BUŠENJA S CRVENIM VEZIVOM. **(d)**
- JEDNOZRNATI, MALO PRAŠINAST I MALO ŠLJUNKOVIT PIJESAK, ORGANSKI ONEČIŠĆEN. **(SP)**
- VRLO TROŠNA STIJENA, DROBI SE PRI BUŠENJU, NIJE MOGUĆE UZORKOVATI ZBOG BUŠENJA NA MORU PRI ČEMU SITNIJE ČESTICE VODA IZNOSI VAN UZORKA PRI VAĐENJU PRIBORA, ŠTO REZULTIRA NEDOSTATKOM UZORKA TLA-STIJENE. **(d)**
- ČVRSTO VEZANA BREČA, SITNOZRNATIH KOMADA DOLOMITA I VAPNENCA, A MJESTIMIČNO IZDROBLJENA PRI BUŠENJU U 'KOLAČIĆE' DEBLJINE 2,0-5,0 cm. **(d)**
- TROŠNA, DOLOMITIČNA STIJENA S PROSLOJCIMA I GNIJEZDIMA GLINE PRAŠINASTE GLINE KOJA POSTUPNO PRELAZI U DOLOMITIČNI VAPNENAC, PJEŠČENJAK, VRLO FRAKTURIRAN, STIJENKI PRESVUČENIH SPOJEVIMA PIRITA I FERITA. **($K^{1,2}$)**

POMGRAD INŽENJERING d.o.o.
Stinice 26/B; 21000 SPLIT; Tel: 021 340 740; Fax: 021 340 750; E-mail: pomgrad@pomgrad.com

INVESTITOR:
LUČKA UPRAVA SPLIT
Gat Svetog Duje 1
21000 Split
OIB: 06992092556

LOKACIJA ZAHVATA:
k.č. 8109/1, 8109/3, 8109/4, 8109/5, 50108, 50109;
k.o. KOMIŽA

NAZIV ZAHVATA U PROSTORU:
RIBARSKA LUKA U KOMIŽI - 1. FAZA GRADNJE - PROJEKT KONSTRUKCIJE, VODOVODNE I HIDRANTSKE MREŽE, ODVODNJE, PROMETA

RAZINA PROJEKTA: IZVEDBENI PROJEKT

VRSTA PROJEKTA: GRAĐEVINSKI PROJEKT

ZOP/ BR.MAPE: RLK / MAPA 1

OZNAKA MAPE: T.D. 854/10/2023

GLAVNI PROJEKTANT:
Dalibor Crnac, dipl.ing.građ.

PROJEKTANT:
Dalibor Crnac, dipl.ing.građ.

PROJEKTANTI / SURADNICI:
Josip Veselica, dipl.ing.građ.
Ana Ivančić Aučina, dipl.ing.građ.

NACRT:
KARAKTERISTIČNI POPREČNI PRESJEK 9-9

MJERILO: 1:100

DATUM: listopad 2023.

NACRT BROJ: 2.9.

KARAKTERISTIČNI POPREČNI PRESJEK 10-10
M 1:100

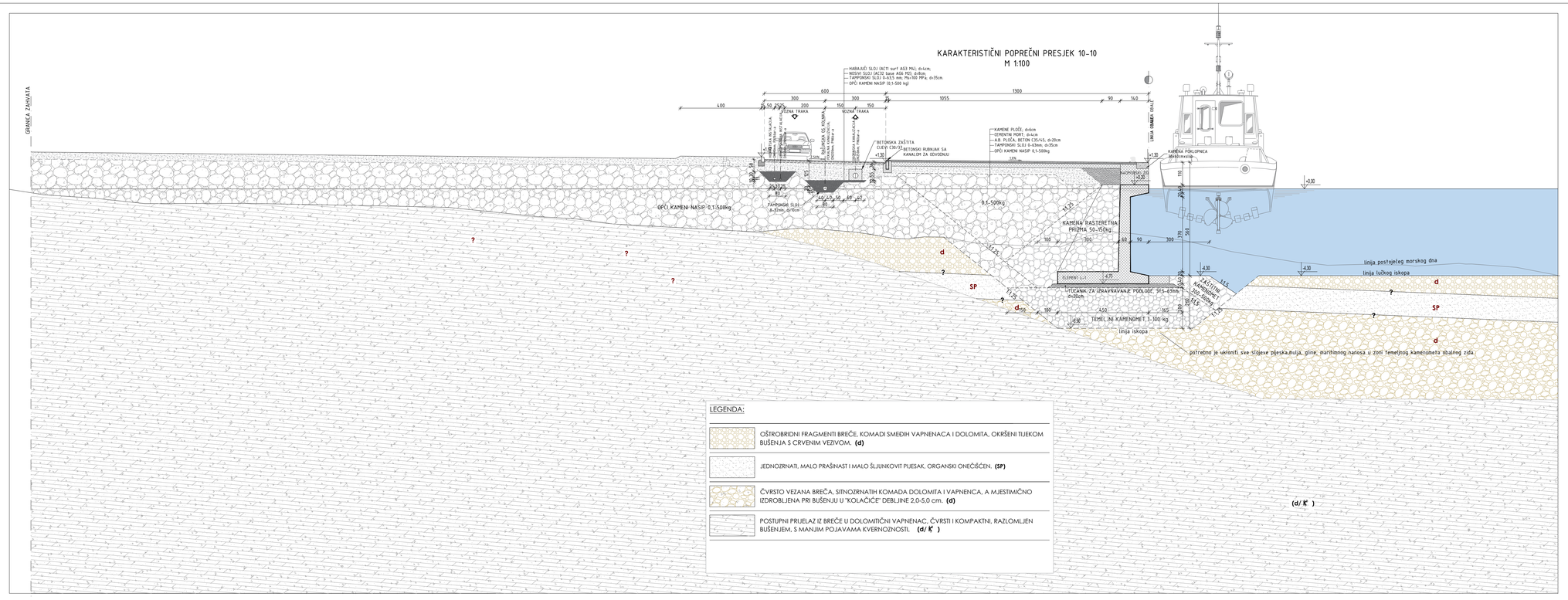

LEGENDA:

- OŠTROBRIDNI FRAGMENTI BREČE, KOMADI SMEĐIH VAPNENACA I DOLOMITA, OKRŠENI TIJEKOM BUŠENJA S CRVENIM VEZIVOM. **(d)**
- JEDNOZRNATI, MALO PRAŠINAST I MALO ŠLJUNKOVIT PIJESAK, ORGANSKI NEČIŠĆEN. **(SP)**
- ČVRSTO VEZANA BREČA, SITNOZRNATIH KOMADA DOLOMITA I VAPNENCA, A MJESTIMIČNO IZDROBLJENA PRI BUŠENJU U 'KOLAČIĆE' DEBLJINE 2,0-5,0 cm. **(d)**
- POSTUPNI PRIJELAZ IZ BREČE U DOLOMITIČNI VAPNENAC, ČVRSTI I KOMPAKTNI, RAZLOMLJEN BUŠENJEM, S MANJIM POJAVAMA KVERNOZNOSTI. **(d/ K)**

POMGRAD INŽENJERING d.o.o.
Stinice 26/B; 21000 SPLIT; Tel: 021 340 740; Fax: 021 340 750; E-mail: pomgrad@pomgrad.com

INVESTITOR:
LUČKA UPRAVA SPLIT
Gat Svetog Duje 1
21000 Split
OIB: 06992092556

LOKACIJA ZAHVATA:
k.č. 8109/1, 8109/3, 8109/4, 8109/5, 50108, 50109;
k.o. KOMIŽA

NAZIV ZAHVATA U PROSTORU:
RIBARSKA LUKA U KOMIŽI - 1. FAZA GRADNJE - PROJEKT KONSTRUKCIJE, VODOVODNE I HIDRANTSKE MREŽE, ODVODNJE, PROMETA

RAZINA PROJEKTA: IZVEDBENI PROJEKT

VRSTA PROJEKTA: GRAĐEVINSKI PROJEKT

ZOP/ BR.MAPE: RLK / MAPA 1

OZNAKA MAPE: T.D. 854/10/2023

GLAVNI PROJEKTANT:
Dalibor Crnac, dipl.ing.građ.

PROJEKTANT:
Dalibor Crnac, dipl.ing.građ.

PROJEKTANTI / SURADNICI:
Josip Veselica, dipl.ing.građ.
Ana Ivančić Aučina, dipl.ing.građ.

NACRT: KARAKTERISTIČNI POPREČNI PRESJEK 10-10

MJERILO: 1:100

DATUM: listopad 2023.

NACRT BROJ: 2.10.

KARAKTERISTIČNI POPREČNI PRESJEK 11-11
M 1:100



KARAKTERISTIČNI POPREČNI PRESJEK 12-12
M 1:100

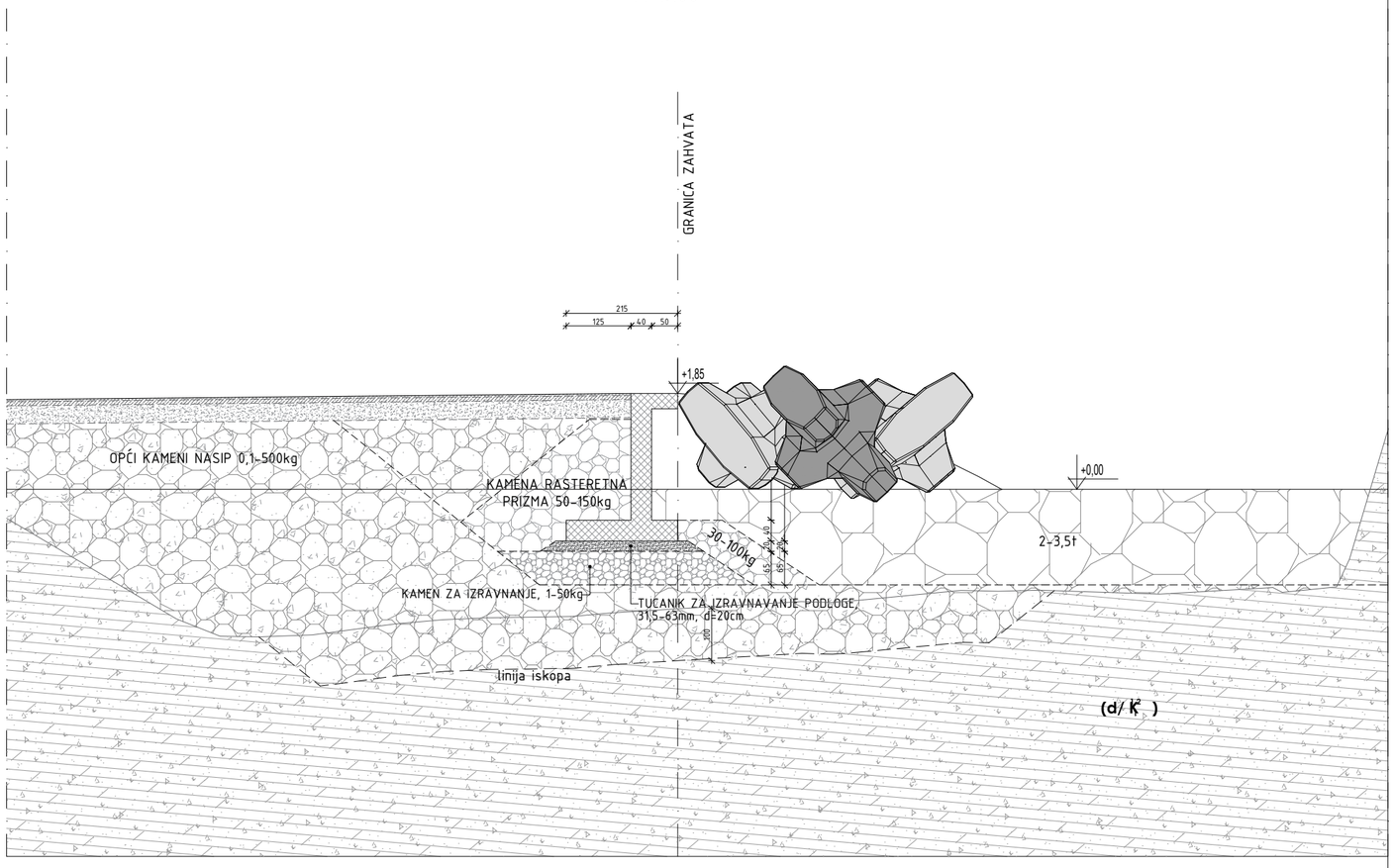

POMGRAD INŽENJERING d.o.o.
Stinice 26/B; 21000 SPLIT; Tel: 021 340 740; Fax: 021 340 750; E-mail: pomgrad@pomgrad.com

INVESTITOR:

LUČKA UPRAVA SPLIT
Gat Svetog Duje 1
21000 Split
OIB: 06992092556

LOKACIJA ZAHVATA:

k.č. 8109/1, 8109/3, 8109/4, 8109/5, 50108, 50109;
k.o. KOMIŽA

NAZIV ZAHVATA U PROSTORU:

RIBARSKA LUKA U KOMIŽI - 1. FAZA GRADNJE - PROJEKT KONSTRUKCIJE, VODOVODNE I HIDRANTSKE MREŽE, ODVODNJE, PROMETA

RAZINA PROJEKTA: IZVEDBENI PROJEKT

VRSTA PROJEKTA: GRAĐEVINSKI PROJEKT

ZOP/ BR.MAPE: RLK / MAPA 1

OZNAKA MAPE: T.D. 854/10/2023

GLAVNI PROJEKTANT: Dalibor Crnac, dipl.ing.građ.

PROJEKTANT: Dalibor Crnac, dipl.ing.građ.

PROJEKTANTI / SURADNICI: Josip Veselica, dipl.ing.građ.
Ana Ivančić Aučina, dipl.ing.građ.

NACRT: KARAKTERISTIČNI POPREČNI PRESJEK 12-12

MJERILO: 1:100

DATUM: listopad 2023.

NACRT BROJ: 2.12.

UZDUŽNI PRESJEK A-A
M 1:100

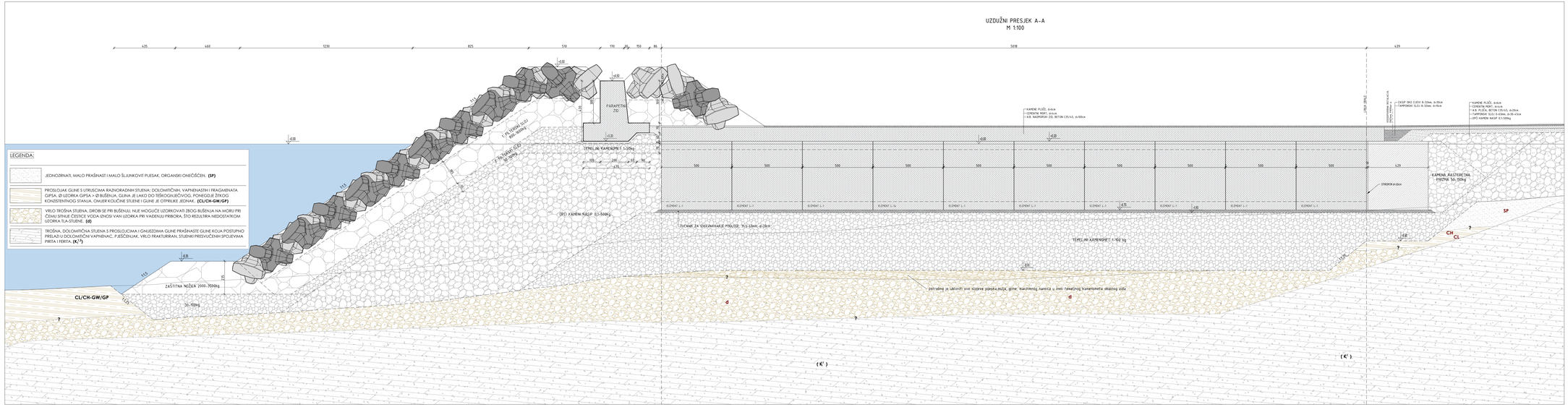
LEGENDA:
JEDNOZRNATI, MALO PRAŠINASTI I MALO ŠLJUNKOVITI PIJESAK, ORGANSKI ONEČIŠĆEN. (SP)
PROSLOJAK GLINE S UTRUSCIMA RAZNORADNIH STIJENA: DOLOMITIČNIH, VAPNENASTIH I FRAGMENATA GIPSA, Ø UZORKA GIPSA > Ø BUŠENJA, GLINA JE LAKO DO TEŠKOGNJEČIVOG, PONEGDJE ŽITKOG KONZISTENTNOG STANJA, OKUJER KOLIČINE STIJENE I GLINE JE OTPRILIKE JEDNAK. (CL/CH-GW/GP)
VRLO TROŠNA STIJENA, DROBI SE PRI BUŠENJU, NIJE MOGUĆE UZORKOVATI ZBOG BUŠENJA NA MORU PRI ČEMU SITNIJE ČESTICE VODA IZNOSI VAN UZORKA PRI VAĐENJU PRIBORA, ŠTO REZULTIRA NEDOSTATKOM UZORKA TLA-STIJENE. (d)
TROŠNA, DOLOMITIČNA STIJENA S PROSLOJCIMA I GNIJEZDIMA GLINE PRAŠINASTE GLINE KOJA POSTUPNO PRELAZI U DOLOMITIČNI VAPNENAC, PJEŠČENJAK, VRLO FRAKTURIRAN, STIJENKI PRESVUČENIH SPOJEVIMA PRETA I FERITA. (d,?)
CL/CH-GW/GP
?
ZAŠTITNA NOŽICA 2000-7000kg
50-100kg
PARAPETNI ZID
TEMELJNI KAMENOMET 1-2t/kg
1 PALISADA GLEJ 300-500kg
2 SLOJ BRC GLEJ 50-100kg
DEO KAMENI NASIP 0,5-500kg
TUCANIK ZA IZJAVNAVANJE PODLOGE 15/0-63mm, d=20cm
TEMELJNI KAMENOMET 1-10t/ kg
potrebno je ukloniti sve sitnije pijesak,muljj, gline, mašinskog kamena u zoni ravnajućeg kamenometa obalnog zida
d
(K')
KAMENE PLOČE, d=4cm
CEMENTNI POST., d=4cm
A.B. NADMORSKI ZID, BETON C25/V.S, d=50cm
ZIDNE OBLOGE
CEMENTNA PLOČA, d=4cm
LAVSP SKO ĆUĆV B.25mm, d=30cm
TAMPONSKI SLOJ B.25mm, d=15cm
KAMENE PLOČE, d=4cm
CEMENTNI POST., d=4cm
A.B. PLOČA, BETON C25/V.S, d=20cm
TAMPONSKI SLOJ 0-63mm, d=30-45cm
DPO KAMEN NASIP 0,5-500kg
STOPA d=50cm
KAMENA PASTERETNA - ISPUNA 50-70kg
SP
CH
CL
?
?
?

UZDUŽNI PRESJEK B-B
M 1:100

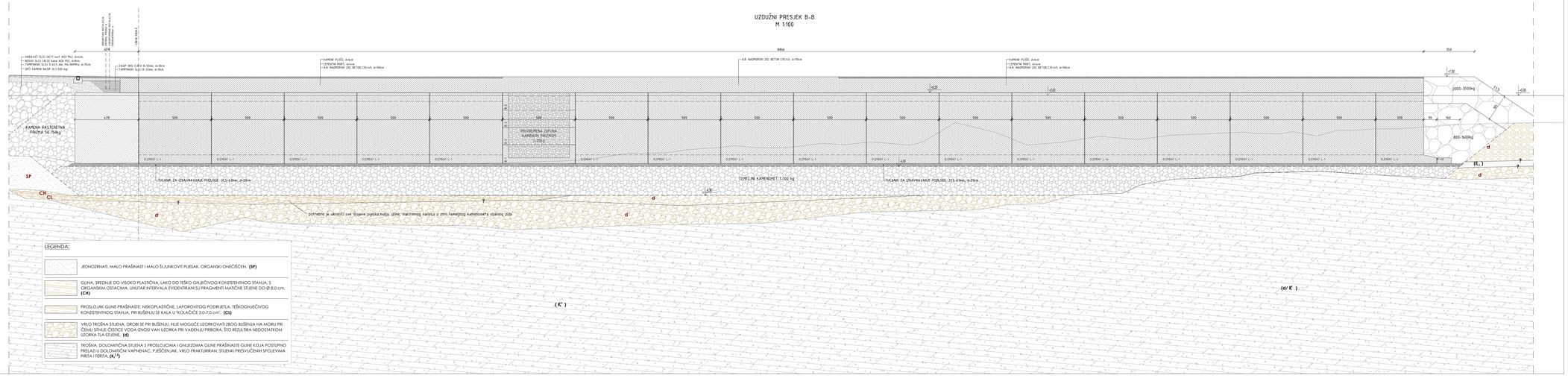

LEGENDA:

- JEDNOZRNATI, MALO PRAŠINASTI I MALO ŠLJUNKOVITI PIJESAK, ORGANSKI ONEČIŠĆEN. **(SP)**
- GLINA, SREDNJE DO VISOKO PLASTIČNA, LAKO DO TEŠKO GNJEČIVOG KONZISTENTNOG STANJA, S ORGANSKIM OSTACIMA, UNUTAR INTERVALA EVIDENTIRANI SU FRAGMENTI MATIČNE STIJENE DO Ø 8,0 cm. **(CH)**
- PROSLOJAK GLINE PRAŠINASTE, NISKOPLASTIČNE, LAPOROVITOG PODRIJETLA, TEŠKOGNJEČIVOG KONZISTENTNOG STANJA, PRI BUŠENJU SE KALA U TOLAČIĆE 3,0-7,0 cm². **(CL)**
- VRLO TROŠNA STIJENA, DROBI SE PRI BUŠENJU, NIJE MOGUĆE UZORKOVATI ZBOG BUŠENJA NA MORU PRI ČEMU STALNO ČISTITE VODA IZNOSI VAN UZORKA PRI VAĐENJU PRIBORA, ŠTO REZULTIRA NEDOSTATKOM UZORKA TLA-STIJENE. **(d)**
- TROŠNA, DOLOMITIČNA STIJENA S PROSLOJCIMA I GNIJEZDIMA GLINE PRAŠINASTE GLINE KOJA POSTUPNO PRELAZI U DOLOMITIČNI VAPNENAC. PJEŠČENJAK, VRLO FRAKTURIRAN, STIJENSKI PRESVUČENIH SPOJEVIMA PIRITA I FERITA. **(K'^2)**

POMGRAD INŽENJERING d.o.o.
Stanka Vraza 2, 21000 SPLIT, Tel: 021 340 340, Fax: 021 340 350, e-mail: pomgrad@pomgrad.com

INVESTITOR:
LUČKA UPRAVA SPLIT
Gat Svetog Duje 1
21000 Split
OIB: 06992092556

LOKACIJA ZAHVATA:
k.č. 8109/1, 8109/3, 8109/4, 8109/5, 50108, 50109;
k.o. KOMIŽA

NAZIV ZAHVATA U PROSTORU:
RIBARSKA LUKA U KOMIŽI - 1. FAZA GRAĐNJE - PROJEKT KONSTRUKCIJE, VODOVODNE I HIDRANTSKE MREŽE, ODVODNJE, PROMETA

RAZINA PROJEKTA: **IZVEDBENI PROJEKT**

VRSTA PROJEKTA: **GRAĐEVINSKI PROJEKT**

ZOP/ BR.MAPE: **RLK / MAPA 1**

OZNAKA MAPE: **T.D. 854/10/2023**

GLAVNI PROJEKTANT: **Dalibor Crnac, dipl.ing.grad.**

PROJEKTANT: **Dalibor Crnac, dipl.ing.grad.**

PROJEKTANTI / SURADNICI: **Josip Veselica, dipl.ing.grad.**
Ana Ivančić Aučina, dipl.ing.grad.

NACRT: **UZDUŽNI PRESJEK B-B**

MJERILO: **1:100**

DATUM: **listopad 2023.**

NACRT BROJ: **3.2.**

POGLED NA OPERATIVNU OBALU 1
M 1:100

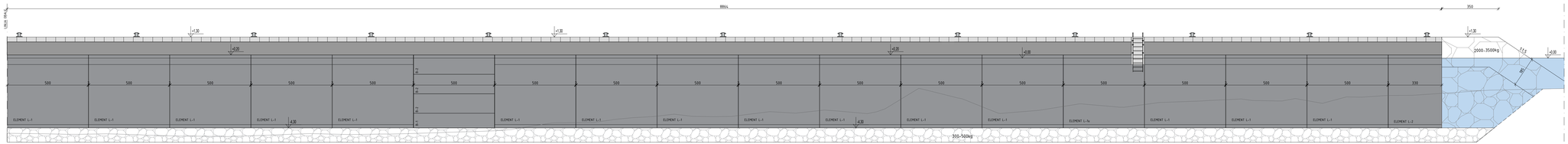

POMGRAD INŽENJERING d.o.o.
Hercegovačka 29/B, 21000 SPLIT, Tel: 021 340 740, Fax: 021 340 750, E-mail: pomgrad@pomgrad.com

INVESTITOR:
LUČKA UPRAVA SPLIT
Gat Svetog Duje 1
21000 Split
OIB: 06992092556

LOKACIJA ZAHVATA:
k.č. 8109/1, 8109/3, 8109/4, 8109/5, 50108, 50109;
k.o. KOMIŽA

NAZIV ZAHVATA U PROSTORU:
RIBARSKA LUKA U KOMIŽI - 1. FAZA GRADNJE - PROJEKT KONSTRUKCIJE, VODOVODNE I HIDRANTSKE MREŽE, ODVODNJE, PROMETA

RAZINA PROJEKTA:
IZVEDBENI PROJEKT

VRSTA PROJEKTA:
GRAĐEVINSKI PROJEKT

ZOP/ BR.MAPE:
RLK / MAPA 1

OZNAKA MAPE:
T.D. 854/10/2023

GLAVNI PROJEKTANT:
Dalibor Crnac, dipl.ing.grad.

PROJEKTANT:
Dalibor Crnac, dipl.ing.grad.

PROJEKTANTI I SURADNICI:
Josip Veselica, dipl.ing.grad.
Ana Ivančić Aučina, dipl.ing.grad.

NACRT:
POGLED NA OPERATIVNU OBALU 1

MJERILO:
1:100

DATUM:
listopad 2023.

NACRT BROJ:
4.1.

POGLED NA OPERATIVNU OBALU 2
M 1:100

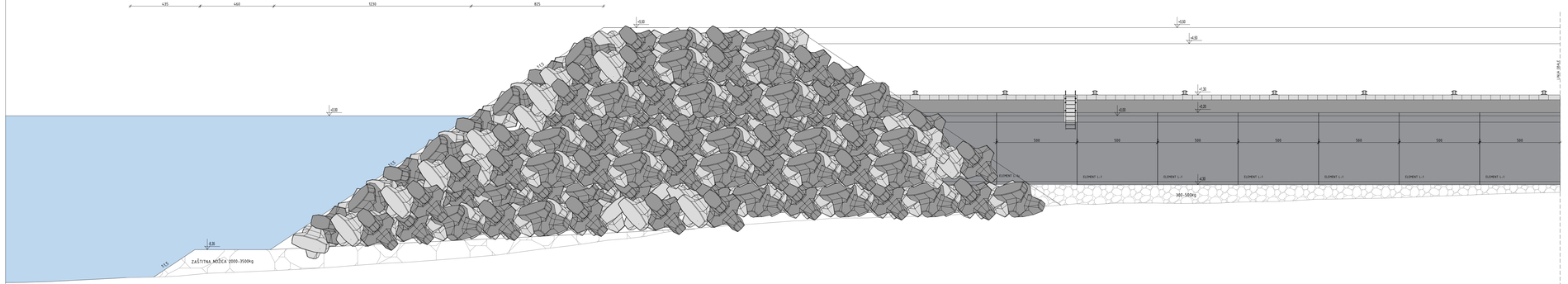
435
460
1230
825
+4.50
+3.50
+2.50
+1.50
+0.50
-4.50
1:1.5
1:1.5
ZAŠTITNA MOŠICA 2000-3500Kg
ELEMENT L-1
ELEMENT L-1
ELEMENT L-1
ELEMENT L-1
ELEMENT L-1
ELEMENT L-1
ELEMENT L-1
500
500
500
500
500
500
500
360-580Kg
-4.50
-4.50
-4.50

SEPARATOR LAKIH TEKUĆINA
UZDUŽNI PRESJEK A-A
M 1:100

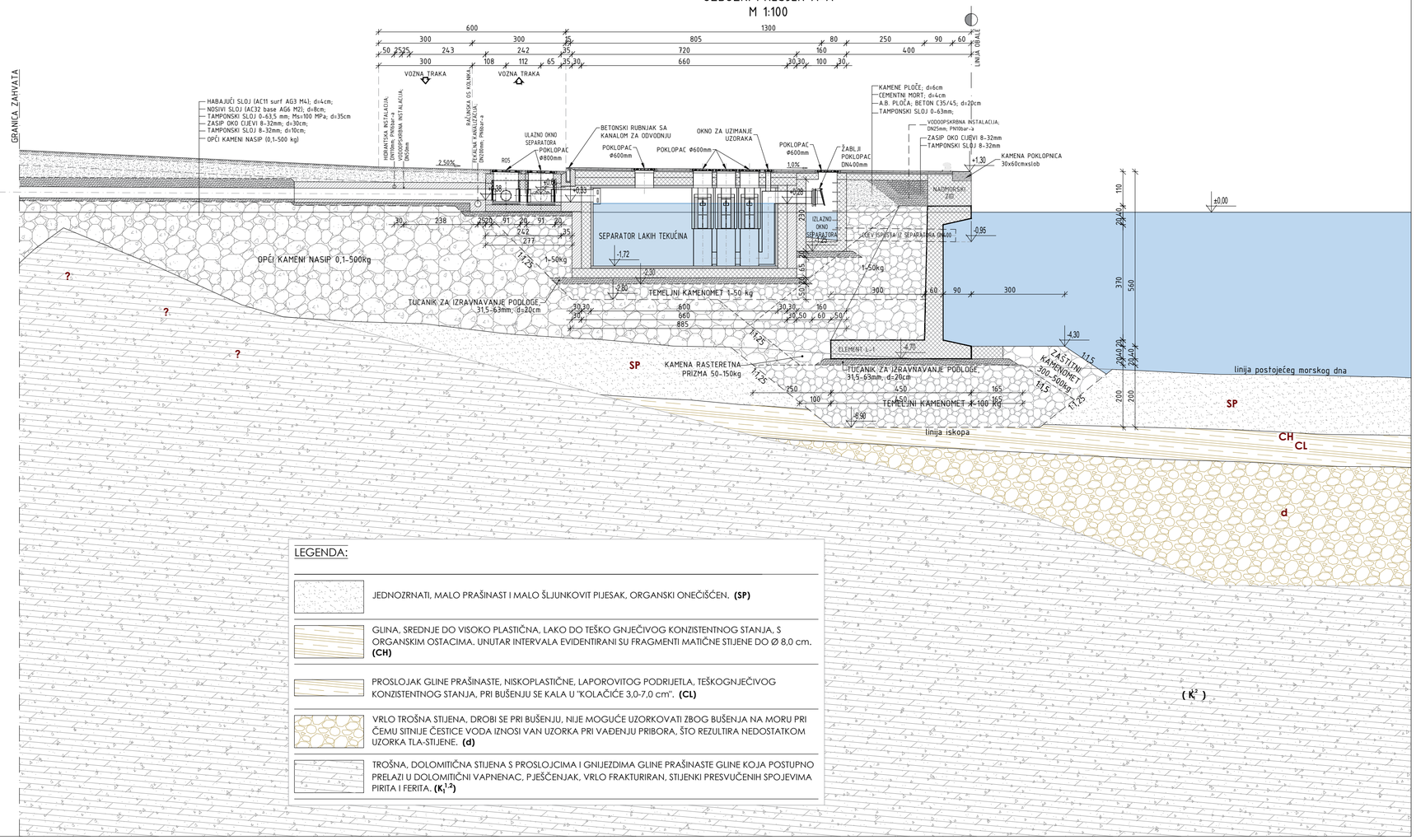

LEGENDA:

- JEDNOZRNATI, MALO PRAŠINAST I MALO ŠLJUNKOVIT PIJESAK, ORGANSKI ONEČIŠĆEN. **(SP)**
- GLINA, SREDNJE DO VISOKO PLASTIČNA, LAKO DO TEŠKO GNJEČIVOG KONZISTENTNOG STANJA, S ORGANSKIM OSTACIMA. UNUTAR INTERVALA EVIDENTIRANI SU FRAGMENTI MATIČNE STIJENE DO Ø 8,0 cm. **(CH)**
- PROSLOJAK GLINE PRAŠINASTE, NISKOPLASTIČNE, LAPOROVITOG PODRIJETLA, TEŠKOGNJEČIVOG KONZISTENTNOG STANJA, PRI BUŠENJU SE KALA U "KOLAČIĆE 3,0-7,0 cm". **(CL)**
- VRLO TROŠNA STIJENA, DROBI SE PRI BUŠENJU, NIJE MOGUĆE UZORKOVATI ZBOG BUŠENJA NA MORU PRI ČEMU SITNIJE ČESTICE VODA IZNOSI VAN UZORKA PRI VAĐENJU PRIBORA, ŠTO REZULTIRA NEDOSTATKOM UZORKA TLA-STIJENE. **(d)**
- TROŠNA, DOLOMITIČNA STIJENA S PROSLOJCIMA I GNIJEZDIMA GLINE PRAŠINASTE GLINE KOJA POSTUPNO PRELAZI U DOLOMITIČNI VAPNENAC, PJEŠČENJAK, VRLO FRAKTURIRAN, STIJENKI PRESVUČENIH SPOJEVIMA PIRITA I FERITA. **($K_1^{1,2}$)**

POMGRAD INŽENJERING d.o.o.
Stinice 26/B; 21000 SPLIT; Tel: 021 340 740; Fax: 021 340 750; E-mail: pomgrad@pomgrad.com

INVESTITOR:
LUČKA UPRAVA SPLIT
Gat Svetog Duje 1
21000 Split
OIB: 06992092556

LOKACIJA ZAHVATA:
k.č. 8109/1, 8109/3, 8109/4, 8109/5, 50108, 50109;
k.o. KOMIŽA

NAZIV ZAHVATA U PROSTORU:
RIBARSKA LUKA U KOMIŽI - 1. FAZA GRADNJE - PROJEKT KONSTRUKCIJE, VODOVODNE I HIDRANTSKE MREŽE, ODVODNJE, PROMETA

RAZINA PROJEKTA: IZVEDBENI PROJEKT

VRSTA PROJEKTA: GRAĐEVINSKI PROJEKT

ZOP/ BR.MAPE: RLK / MAPA 1

OZNAKA MAPE: T.D. 854/10/2023

GLAVNI PROJEKTANT: Dalibor Crnac, dipl.ing.građ.

PROJEKTANT: Dalibor Crnac, dipl.ing.građ.

PROJEKTANTI / SURADNICI:
Josip Veselica, dipl.ing.građ.
Ana Ivančić Aučina, dipl.ing.građ.

NACRT: SEPARATOR LAKIH TEKUĆINA
UZDUŽNI PRESJEK A-A

MJERILO: 1:100

DATUM: listopad 2023.

NACRT BROJ: 5.1.

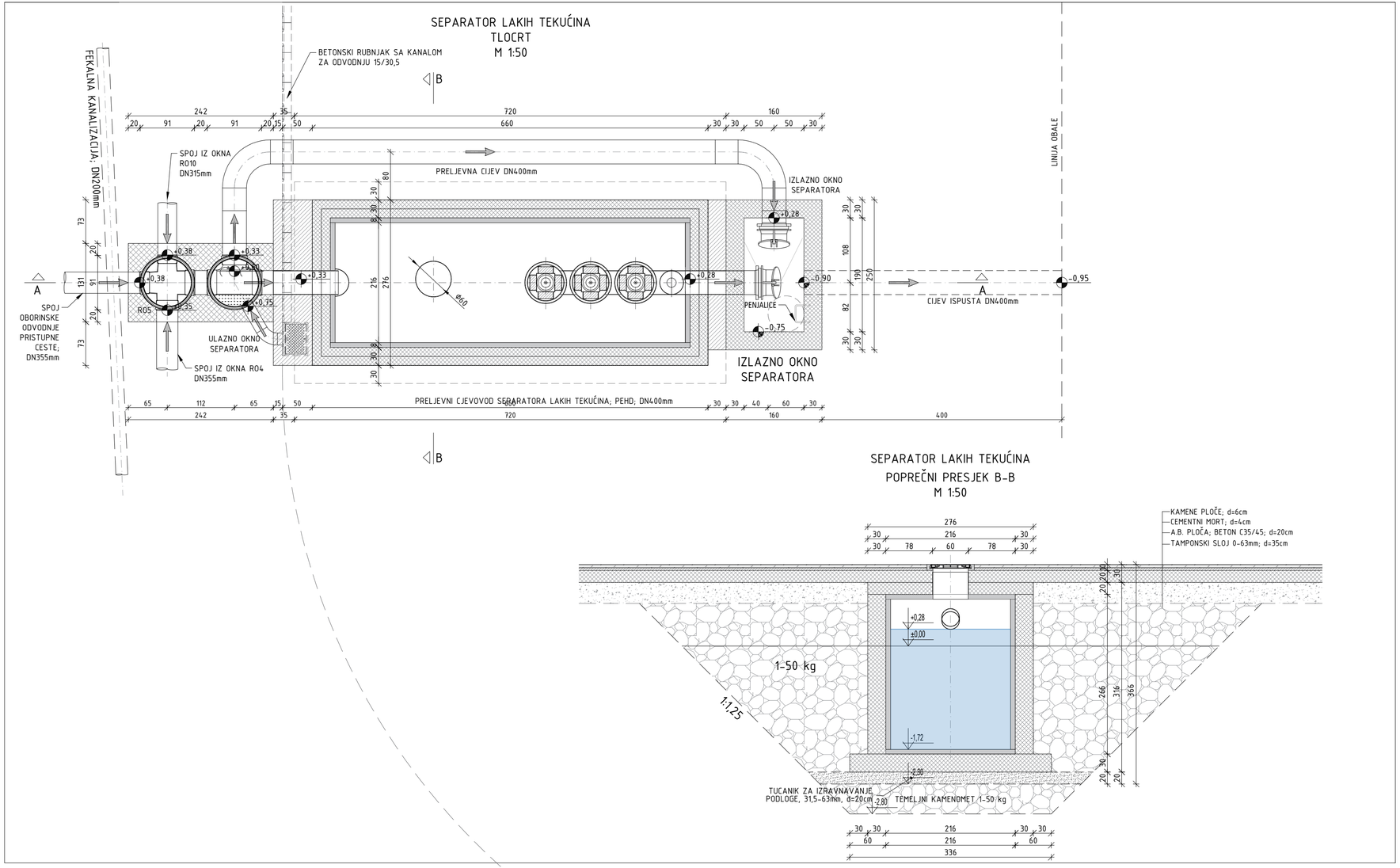

POMGRAD INŽENJERING d.o.o.
Stinice 26/B; 21000 SPLIT; Tel: 021 340 740; Fax: 021 340 750; E-mail: pomgrad@pomgrad.com

INVESTITOR:
LUČKA UPRAVA SPLIT
Gat Svetog Duje 1
21000 Split
OIB: 06992092556

LOKACIJA ZAHVATA:
k.č. 8109/1, 8109/3, 8109/4, 8109/5, 50108, 50109;
k.o. KOMIŽA

NAZIV ZAHVATA U PROSTORU:
RIBARSKA LUKA U KOMIŽI - 1. FAZA GRADNJE - PROJEKT KONSTRUKCIJE, VODOVODNE I HIDRANTSKE MREŽE, ODVODNJE, PROMETA

RAZINA PROJEKTA: IZVEDBENI PROJEKT

VRSTA PROJEKTA: GRAĐEVINSKI PROJEKT

ZOP/ BR.MAPE: RLK / MAPA 1

OZNAKA MAPE: T.D. 854/10/2023

GLAVNI PROJEKTANT: Dalibor Crnac, dipl.ing.građ.

PROJEKTANT: Dalibor Crnac, dipl.ing.građ.

PROJEKTANTI / SURADNICI:
Josip Veselica, dipl.ing.građ.
Ana Ivančić Aučina, dipl.ing.građ.

NACRT: SEPARATOR LAKIH TEKUĆINA TLOCRT; POPREČNI PRESJEK B-B

MJERILO: 1:50

DATUM: listopad 2023.

NACRT BROJ: 5.2.

TALOŽNIK PRALNIH VODA
PRESJEK 1-1
M 1:50

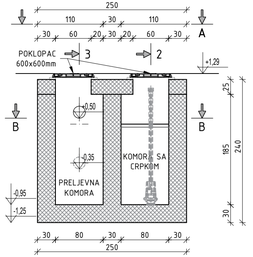

PRESJEK 2-2
M 1:50

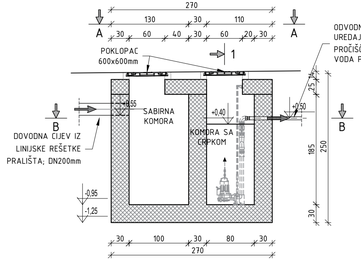

PRESJEK 3-3
M 1:50

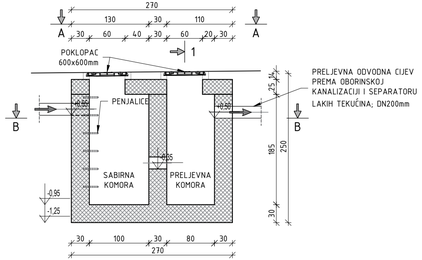

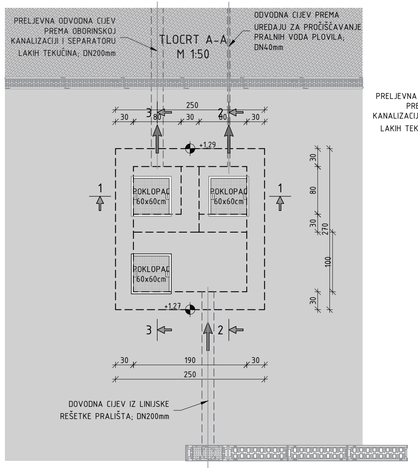

TLOCRT B-B
M 1:50

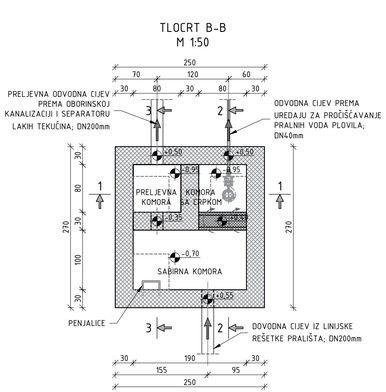

TALOŽNIK PRALNIH VODA
M 1:100

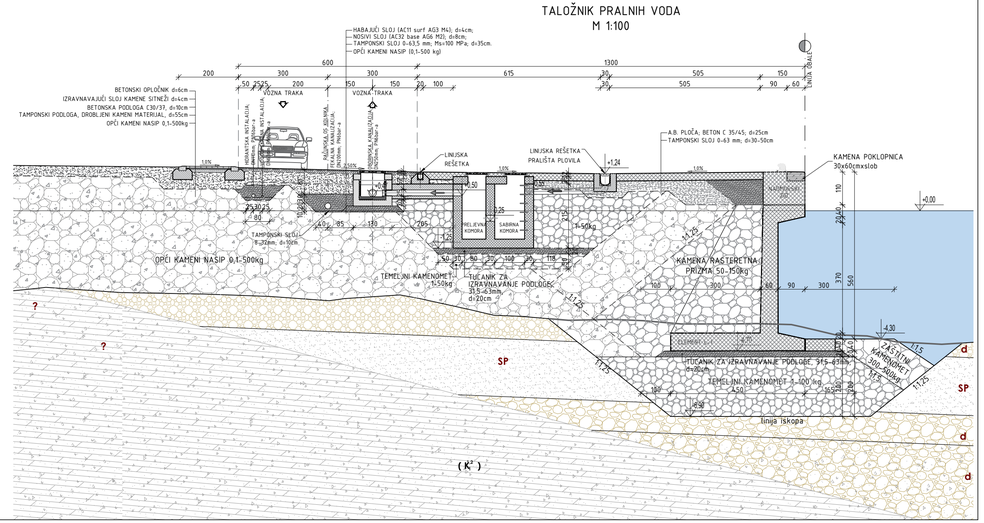

POMGRAD INŽENJERING d.o.o.
Stinice 26/B, 21000 SPLIT, Tel: 021 340 740, Fax: 021 340 750, E-mail: pomgrad@pomgrad.com

INVESTITOR:

LUČKA UPRAVA SPLIT
Gat Svetog Duje 1
21000 Split
OIB: 06992092556

LOKACIJA ZAHVATA:

k.č. 8109/1, 8109/3, 8109/4, 8109/5, 50108, 50109;
k.o. KOMIŽA

NAZIV ZAHVATA U PROSTORU:

RIBARSKA LUKA U KOMIŽI - 1. FAZA GRADNJE - PROJEKT KONSTRUKCIJE, VODOVODNE I HIDRANTSKE MREŽE, ODVODNJE, PROMETA

RAZINA PROJEKTA: IZVEDBENI PROJEKT

VRSTA PROJEKTA: GRAĐEVINSKO PROJEKT

ZOP/ BR.MAPE: RLK / MAPA 1

OZNAKA MAPE: T.D. 854/10/2023

GLAVNI PROJEKTANT: Dalibor Crnac, dipl.ing.građ.

PROJEKTANT: Dalibor Crnac, dipl.ing.građ.

PROJEKTANTI / SURADNICI: Josip Veselica, dipl.ing.građ.
Ana Ivančić Aučina, dipl.ing.građ.

NACRT: TALOŽNIK PRALNIH VODA PLOVILA

MJERILO: 1:50; 1:100

DATUM: listopad 2023.

NACRT BROJ: 5.3.

TEMELJ UREDAJA ZA PROČIŠĆAVANJE PRALNIH VODA PLOVILA
M 1:50

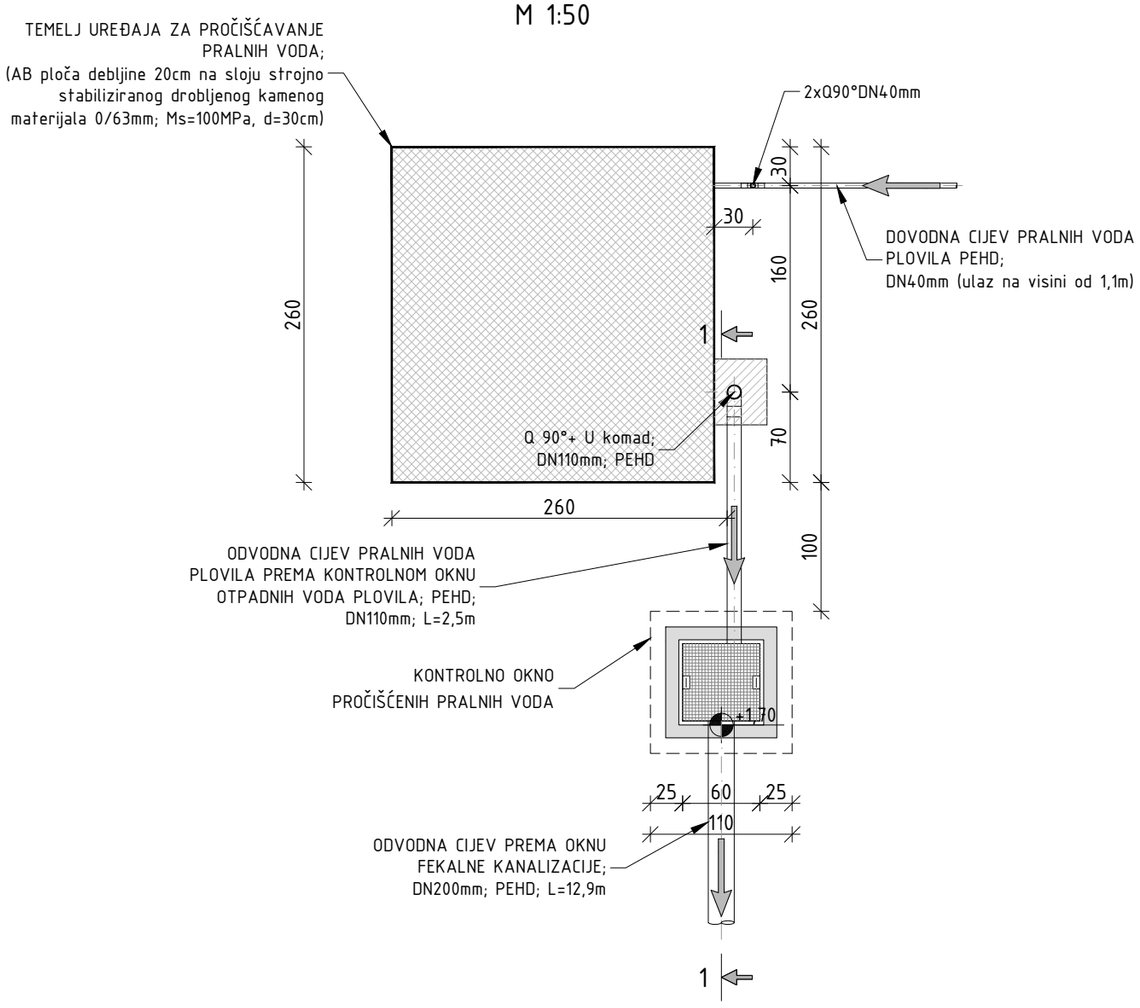

KONTROLNO OKNO PROČIŠĆENIH PRALNIH VODA PLOVILA

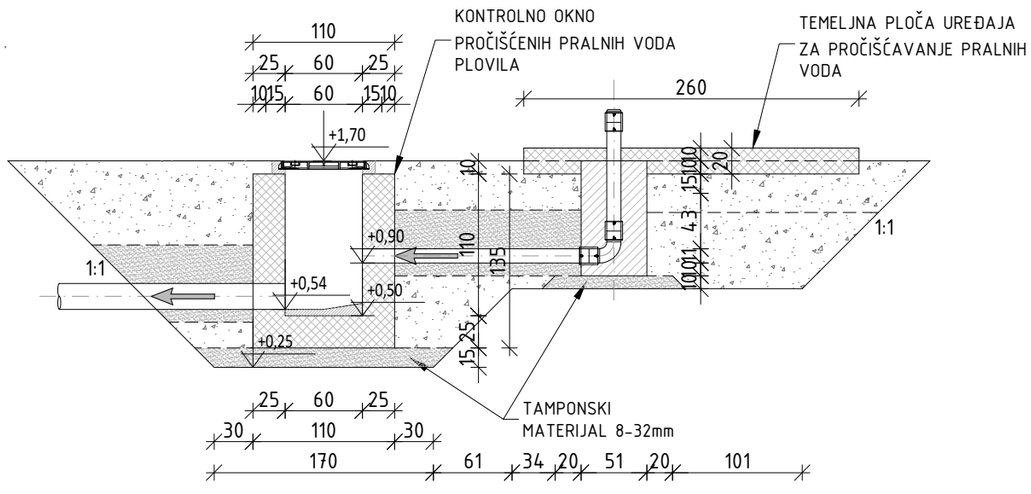

POMGRAD INŽENJERING d.o.o.
Stinice 26/B; 21000 SPLIT; Tel: 021 340 740; Fax: 021 340 750; E-mail: pomgrad@pomgrad.com

INVESTITOR:
LUČKA UPRAVA SPLIT
Gat Svetog Duje 1
21000 Split
OIB: 06992092556

LOKACIJA ZAHVATA:
k.č. 8109/1, 8109/3, 8109/4, 8109/5, 50108, 50109;
k.o. KOMIŽA

NAZIV ZAHVATA U PROSTORU:
RIBARSKA LUKA U KOMIŽI - 1. FAZA GRADNJE - PROJEKT KONSTRUKCIJE, VODOVODNE I HIDRANTSKE MREŽE, ODVODNJE, PROMETA

RAZINA PROJEKTA: **IZVEDBENI PROJEKT**

VRSTA PROJEKTA: **GRAĐEVINSKI PROJEKT**

ZOP/ BR.MAPE: **RLK / MAPA 1**

OZNAKA MAPE: **T.D. 854/10/2023**

GLAVNI PROJEKTANT:
Dalibor Crnac, dipl.ing.građ.

PROJEKTANT:
Dalibor Crnac, dipl.ing.građ.

PROJEKTANTI / SURADNICI:
Josip Veselica, dipl.ing.građ.
Ana Ivančić Aučina, dipl.ing.građ.

NACRT: **DETALJ TEMELJNE PLOČE UREĐAJA ZA PROČIŠĆAVANJE PRALNIH VODA PLOVILA**

MJERILO: **1:50**

DATUM: **listopad 2023.**

NACRT BROJ: **5.4.**

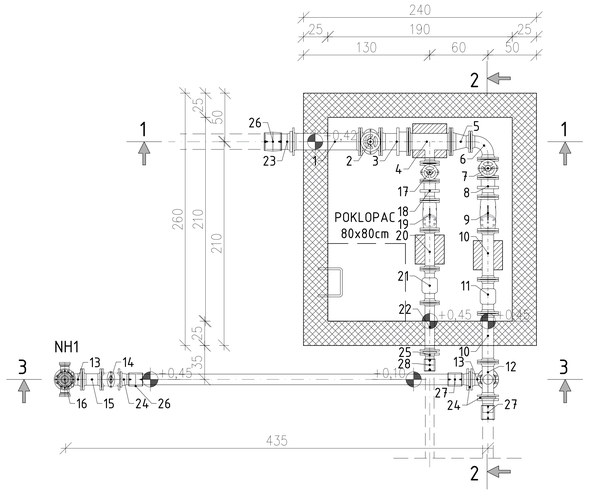

SPECIFIKACIJA FAZONSKIH KOMADA I ARMATURA OKNA ČVORA SO (numeracija pozicija vrijedi za čvorove SO i SO1)

No.	Opis	Naziv	Dimenzija	Duljina	Količina
1	spojni komad sa prirubnicama	FF DN150x700 PN16 GGG	150mmX700mm		1
2	plosnati zasun	Z DN150 PN16 GGG	150mm	210mm	1
3	montažno-demontažni komad	MDK-A DN150 PN16 GGG	150mm		1
4	otcjepni komad	T DN150x80 PN16 GGG	150mmX80mm		1
5	redukcijski komad sa prirubnicama	FFR DN150x100x200 PN16 GGG	150mmX100mmX200mm		1
6	kutni komad	Q 90° DN100 PN16 GGG	100mm		1
7	plosnati zasun	Z DN100 PN16 GGG	100mm	190mm	1
8	montažno-demontažni komad	MDK-A DN100 PN16 GGG	100mm		1
9	grubi filter	FIL DN100 PN16 GGG	100mm	350mm	1
10	spojni komad sa prirubnicama	FF DN100x500 PN16 GGG	100mmX500mm		2
11	vodomjer	V DN100 PN16 GGG	100mm	350mm	1
12	otcjepni komad	T DN100x100 PN16 GGG	100mmX100mm		1
13	kutni komad sa stopalom	N 90° DN100 PN16 GGG	100mm		2
14	plosnati zasun sa ugradbenom garniturom i uličnom kapom	Z DN100 PN16 GGG	100mm	190mm	1
15	spojni komad sa prirubnicama	FF DN100x200 PN16 GGG	100mmX200mm		1
16	nadzemni hidrant	NH DN100x1000 PN16 GGG	100mmX1000mm	1000mm	1
17	plosnati zasun	Z DN80 PN16 GGG	80mm	180mm	1
18	montažno-demontažni komad	MDK-A DN80 PN16 GGG	80mm		1
19	grubi filter	FIL DN80 PN16 GGG	80mm	310mm	1
20	spojni komad sa prirubnicama	FF DN80x400 PN16 GGG	80mmX400mm		1
21	vodomjer	V DN80 PN16 GGG	80mm	350mm	1
22	spojni komad sa prirubnicama	FF DN80x500 PN16 GGG	80mmX500mm		1
23	prirubnički tuljak sa slobodnom prirubnicom	F DN160 PN16 PEHD(d150 PP-ČELIK)	160mm	200mm	1
24	prirubnički tuljak sa slobodnom prirubnicom	F DN110 PN16 PEHD(d100 PP-ČELIK)	110mm	160mm	1
25	prirubnički tuljak sa slobodnom prirubnicom	F DN90 PN16 PEHD(d80 PP-ČELIK)	90mm	140mm	1
26	elektrofuzijska spojnica	ELF DN160 PN16 PEHD	160mm		1
27	elektrofuzijska spojnica	ELF DN110 PN16 PEHD	110mm		2
28	elektrofuzijska spojnica	ELF DN90 PN16 PEHD	90mm		1

PRESJEK 3-3
M 1:20

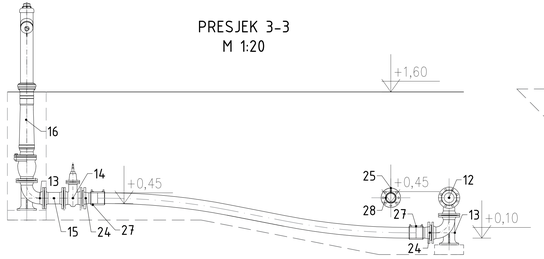

PRESJEK 1-1
M 1:20

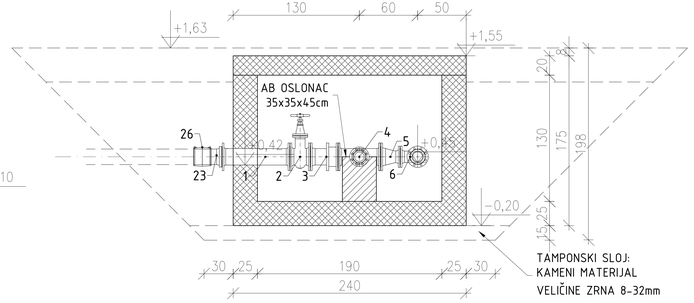

PRESJEK 2-2
M 1:20

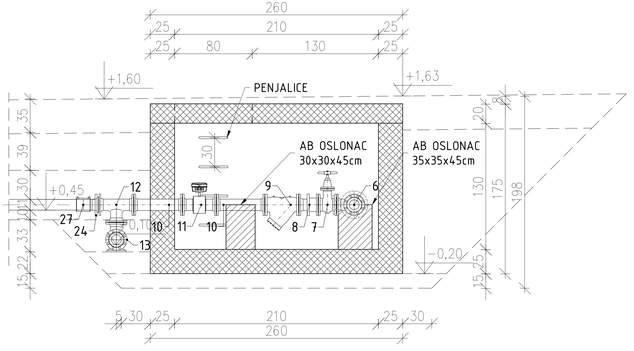

POMGRAD INŽENJERING d.o.o.
Obrov 2935, 21000 SPLIT, Tel: 021 340 740, Fax: 021 340 750, E-mail: pomgrad@pomgrad.com

INVESTITOR:
LUČKA UPRAVA SPLIT
Gat Svetog Duje 1
21000 Split
OIB: 06992092556

LOKACIJA ZAHVATA:
k.č. 8109/1, 8109/3, 8109/4, 8109/5, 50108, 50109;
k.o. KOMIŽA

NAZIV ZAHVATA U PROSTORU:
RIBARSKA LUKA U KOMIŽI - 1. FAZA GRADNJE - PROJEKT KONSTRUKCIJE, VODOVODNE I HIDRANTSKE MREŽE, ODVODNJE, PROMETA

RAZINA PROJEKTA: **IZVEDBENI PROJEKT**
VRSTA PROJEKTA: **GRAĐEVINSKI PROJEKT**
ZOP/ BR.MAPE: **RLK / MAPA 1**
OZNAKA MAPE: **T.D. 854/10/2023**

GLAVNI PROJEKTANT: **Dalibor Crnac, dipl.ing.grad.**
PROJEKTANT: **Dalibor Crnac, dipl.ing.grad.**
PROJEKTANTI / SURADNICI: **Josip Veselica, dipl.ing.grad.**
Ana Ivančić Aučina, dipl.ing.grad.

NACRT: **MONTERSKA SHEMA SPOJNOG OKNA ČVORA SO**
MJERILO: **1:20**

DATUM: **listopad 2023.**
NACRT BROJ: **5.5.1.**

MONTERSKA SHEMA SPOJNOG OKNA ČVORA SO1
M 1:20

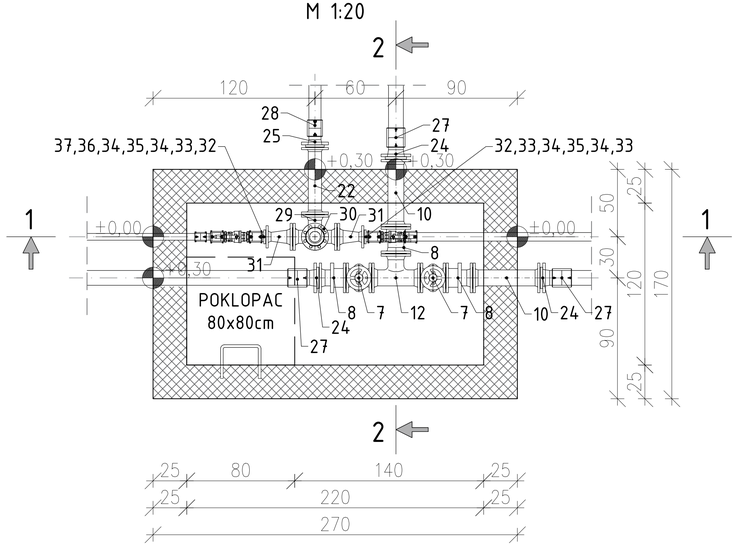

SPECIFIKACIJA FAZONSKIH KOMADA I ARMATURA ZA OKNO ČVORA SO1 (numeracija pozicija vrijedi za čvorove SO i SO1)					
No.	Opis	Naziv	Dimenzija	Duljina	Količina
7	plosnati zasun	Z DN100 PN16 GGG	100mm	190mm	2
8	montažno-demontažni komad	MDK-A DN100 PN16 GGG	100mm		3
10	spojni komad sa prirubnicama	FF DN100x500 PN16 GGG	100mmX500mm		2
12	otcjepni komad	T DN100x100 PN16 GGG	100mmX100mm		1
22	spojni komad sa prirubnicama	FF DN80x500 PN16 GGG	80mmX500mm		1
24	prirubnički tuljak sa slobodnom prirubnicom	F DN110 PN16 PEHD(d100 PP-ČELIK)	110mm	160mm	3
25	prirubnički tuljak sa slobodnom prirubnicom	F DN90 PN16 PEHD(d80 PP-ČELIK)	90mm	140mm	1
27	elektrofuzijska spojnica	ELF DN110 PN16 PEHD	110mm		3
28	elektrofuzijska spojnica	ELF DN90 PN16 PEHD	90mm		1
29	kutni komad	Q 90° DN80 PN16 GGG	80mm		1
30	otcjepni komad	T DN80x80 PN16 GGG	80mmX80mm		1
31	redukcijski komad	FFR DN80x50x200 PN16 GGG	80mmX50mmX200mm		2
32	prirubnički tuljak sa slobodnom prirubnicom	F DN63 PN16 PEHD(d50 PP-ČELIK)	63mm	100mm	2
33	elektrofuzijska spojnica	ELF DN63 PN16 PEHD	63mm		4
34	prelazni komad	DN63/2" PN16 PEHD-ČELIK	63mmX2"		4
35	kuglasti ventil	KV 2" ČELIK	2"	125mm	2
36	redukcijski komad	R DN63x50 PN16 PEHD	63mmX50mmX150mm		1
37	elektrofuzijska spojnica	ELF DN50 PN16 PEHD	50mm		1

PRESJEK 1-1
M 1:20

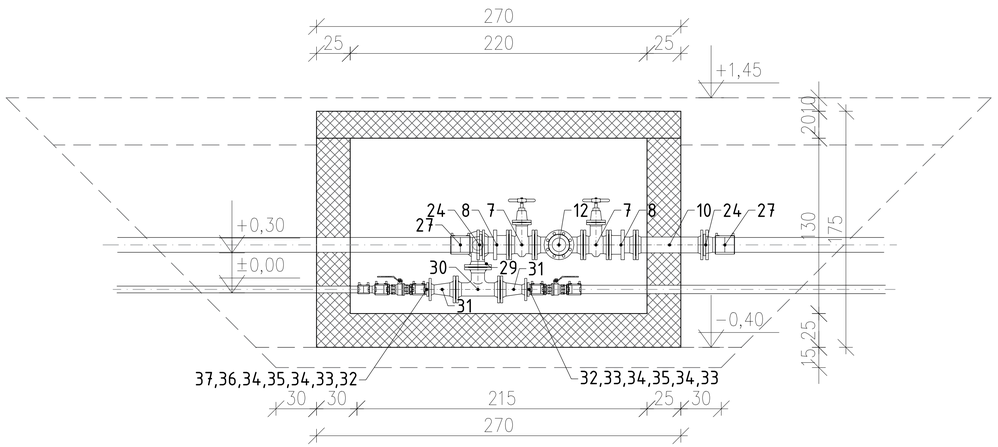

PRESJEK 2-2
M 1:20

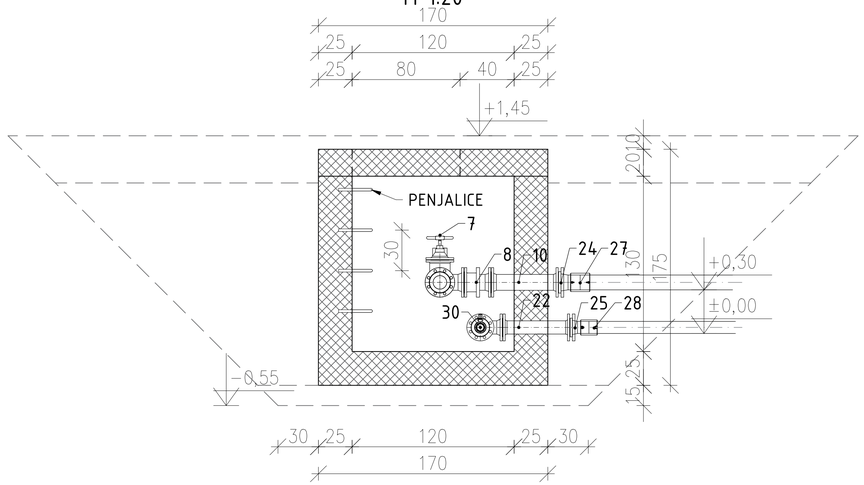

POMGRAD INŽENJERING d.o.o.
Stinice 20/B; 21000 SPLIT; Tel: 021 340 740; Fax: 021 340 750; E-mail: pomgrad@pomgrad.com

INVESTITOR:
LUČKA UPRAVA SPLIT
Gat Svetog Duje 1
21000 Split
OIB: 06992092556

LOKACIJA ZAHVATA:
k.č. 8109/1, 8109/3, 8109/4, 8109/5, 50108, 50109;
k.o. KOMIŽA

NAZIV ZAHVATA U PROSTORU:
RIBARSKA LUKA U KOMIŽI - 1. FAZA GRADNJE - PROJEKT KONSTRUKCIJE, VODOVODNE I HIDRANTSKE MREŽE, ODVODNJE, PROMETA

RAZINA PROJEKTA: **IZVEDBENI PROJEKT**
VRSTA PROJEKTA: **GRAĐEVINSKI PROJEKT**
ZOP/ BR.MAPE: **RLK / MAPA 1**
OZNAKA MAPE: **T.D. 854/10/2023**

GLAVNI PROJEKTANT: **Dalibor Crnac, dipl.ing.građ.**
PROJEKTANT: **Dalibor Crnac, dipl.ing.građ.**
PROJEKTANTI / SURADNICI: **Josip Veselica, dipl.ing.građ.**
Ana Ivančić Aučina, dipl.ing.građ.

NACRT: **MONTERSKA SHEMA OKNA ČVORA SO1**
MJERILO: **1:20**

DATUM: **listopad 2023.**
NACRT BROJ: **5.5.2.**

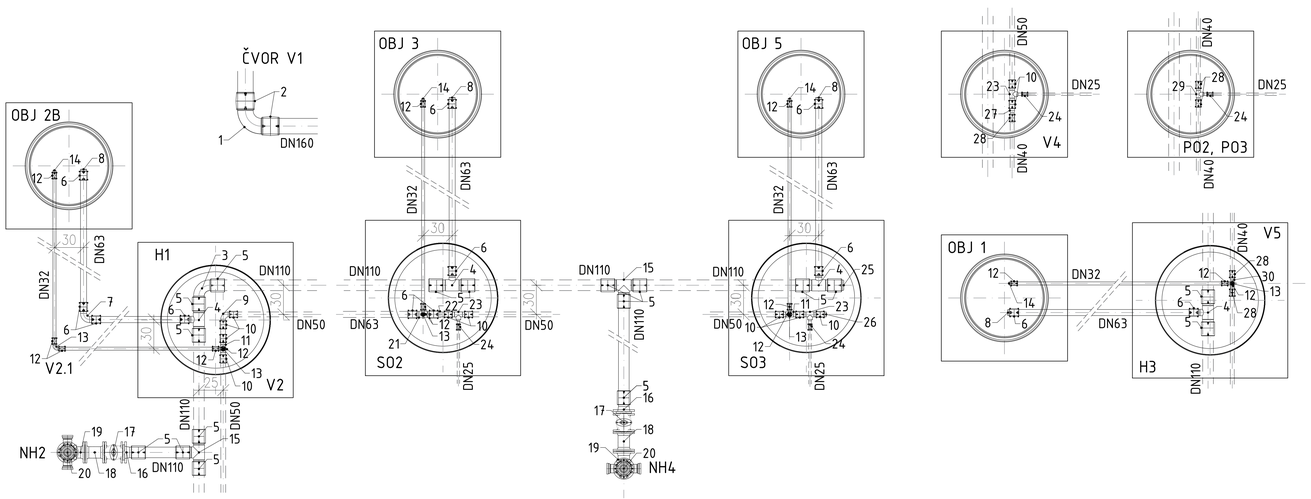

SPECIFIKACIJA FAZONSKIH KOMADA I ARMATURA ZA ČVOROVE VODOOPSKRBNE I PROTUPOŽARNE INSALACIJE (numeracija pozicija vrijedi za čvorove vodoopskrbne i protupožarne instalacije)

No.	Opis	Naziv	Dimenzija	Dul'jina	Količina
1	kutni komad	Q 90° DN160 PN16 PEHD	160mm		1
2	elektrofuzijska spojnica	ELF DN160 PN16 PEHD	160mm		2
3	kutni komad	Q 90° DN110 PN16 PEHD	110mm		1
4	otcjepni komad	T DN100x63 PN16 PEHD	100mmX63mm		4
5	elektrofuzijska spojnica	ELF DN110 PN16 PEHD	110mm		20
6	elektrofuzijska spojnica	ELF DN63 PN16 PEHD	63mm		12
7	kutni komad	Q 90° DN63 PN16 PEHD	63mm		1
8	čep	U DN63 PN16 PEHD	63mm		4
9	kutni komad	Q 90° DN50 PN16 PEHD	50mm		1
10	elektrofuzijska spojnica	ELF DN50 PN16 PEHD	50mm		11
11	otcjepni komad	T DN50x32 PN16 GGG	50mmX32mm		2
12	elektrofuzijska spojnica	ELF DN32 PN16 PEHD	32mm		14
13	kutni komad	Q 90° DN32 PN16 PEHD	32mm		5
14	čep	U DN32 PN16 PEHD	32mm		4
15	otcjepni komad	T DN100x100 PN16 PEHD	100mmX100mm		2
16	prirubnički tuljak sa slobodnom prirubnicom	F DN110 PN16 PEHD(d100 PP–ČELIK)	110mm	160mm	3
17	kutni komad sa stopalom	N 90° DN100 PN16 GGG	100mm		3
18	plosnati zasun sa ugrađenom garniturom i ulječnim kapom	Z DN100 PN16 GGG	100mm	190mm	3
19	spojni komad sa prirubnicama	FF DN100x200 PN16 GGG	100mmX200mm		3
20	nadzemni hidrant	NH DN100x1000 PN16 GGG	100mmX1000mm	1000mm	3
21	otcjepni komad	T DN63x32 PN16 GGG	63mmX32mm		1
22	redukcijski komad	R DN63x50 PN16 PEHD	63mmX50mmX150mm		1
23	otcjepni komad	T DN50x25 PN16 GGG	50mmX25mm		3
24	elektrofuzijska spojnica	ELF DN25 PN16 PEHD	25mm		5
25	čep	U DN110 PN16 PEHD	110mm		1
26	čep	U DN50 PN16 PEHD	50mm		1
27	redukcijski komad	R DN50x40 PN16 PEHD	50mmX40mmX150mm	140mm	1
28	elektrofuzijska spojnica	ELF DN40 PN16 PEHD	40mm		8
29	otcjepni komad	T DN40x25 PN16 GGG	40mmX25mm		2
30	otcjepni komad	T DN40x32 PN16 GGG	40mmX32mm		2
31	kutni komad	Q 60° DN110 PN16 PEHD	110mm		1

POMGRAD INŽENJERING d.o.o.
Mostar 88000, 036/ 580-211, Tel: 036/ 554-700, Fax: 036/ 554-700, E-mail: pomgrad@pomgrad.com

INVESTITOR:
LUČKA UPRAVA SPLIT
Gat Svetog Duje 1
21000 Split
OIB: 06992092556

LOKACIJA ZAHVATA:
k.č. 8109/1, 8109/3, 8109/4, 8109/5, 50108, 50109;
k.o. KOMIŽA

NAZIV ZAHVATA U PROSTORU:
RIBARSKA LUKA U KOMIŽI - 1. FAZA GRAĐNJE - PROJEKT KONSTRUKCIJE, VODOVODNE I HIDRANTSKE MREŽE, ODVODNJE, PROMETA

RAZINA PROJEKTA: **IZVEDBENI PROJEKT**

VRSTA PROJEKTA: **GRAĐEVINSKI PROJEKT**

ZOP/ BR.MAPE: **RLK / MAPA 1**

OZNAKA MAPE: **T.D. 854/10/2023**

GLAVNI PROJEKTANT: **Dalibor Crnac, dipl.ing.grad.**

PROJEKTANT: **Dalibor Crnac, dipl.ing.grad.**

PROJEKTANTI / SURADNICI: **Josip Veselica, dipl.ing.grad.**
Ana Ivančić Aučina, dipl.ing.grad.

NACRT: **MONTERSKA SHEMA ČVOROVA VODOVODNE I PROTUPOŽARNE INSTALACIJE**

MJERILO: **1:20**

DATUM: **listopad 2023.**

NACRT BROJ: **5.6.**

Naziv: OKNO PC

Visina terena 1: 2.08 m
Visina dna okna: 0.16 m
Visina okna: 1.75 m

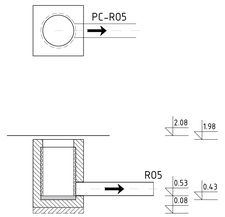

Naziv	Visina terena [m]	Visina nivelete [m]	Nazivni promjer [mm]
PC	2.08	0.53	-
R05	1.35	0.34; 0.36; 0.38; 0.39	355.00

Naziv: OKNO R01

Visina terena 1: 1.50 m
Visina dna okna: 0.42 m
Visina okna: 0.98 m

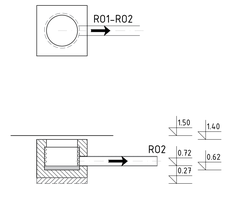

Naziv	Visina terena [m]	Visina nivelete [m]	Nazivni promjer [mm]
R01	1.50	0.72	-
R02	1.50	0.55; 0.60	250.00

Naziv: OKNO R02

Visina terena 1: 1.50 m
Visina dna okna: 0.25 m
Visina okna: 1.15 m

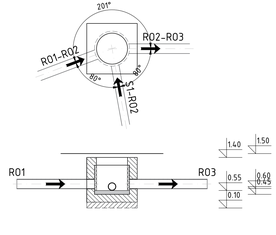

Naziv	Visina terena [m]	Visina nivelete [m]	Nazivni promjer [mm]
R02	1.50	0.55; 0.60	-
S1	1.33	0.73	200.00
R01	1.50	0.72	250.00
R03	1.50	0.52	250.00

Naziv: OKNO R03

Visina terena 1: 1.50 m
Visina dna okna: 0.22 m
Visina okna: 1.18 m

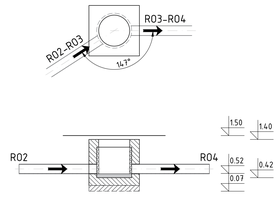

Naziv	Visina terena [m]	Visina nivelete [m]	Nazivni promjer [mm]
R03	1.50	0.52	-
R04	1.35	0.46; 0.46; 0.63	250.00
R02	1.50	0.55; 0.60	250.00

Naziv: OKNO R04

Visina terena 1: 1.35 m
Visina dna okna: 0.15 m
Visina okna: 1.10 m

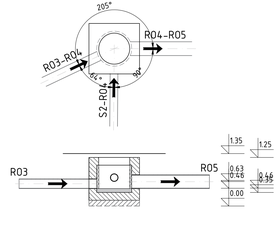

Naziv	Visina terena [m]	Visina nivelete [m]	Nazivni promjer [mm]
R04	1.35	0.46; 0.46; 0.63	-
R03	1.50	0.52	250.00
R05	1.35	0.34; 0.36; 0.38; 0.39	355.00
S2	1.33	0.73	200.00

Naziv: OKNO R05

Visina terena 1: 1.35 m
Visina dna okna: 0.04 m
Visina okna: 1.21 m

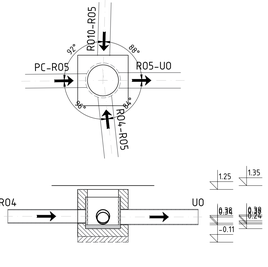

Naziv	Visina terena [m]	Visina nivelete [m]	Nazivni promjer [mm]
R05	1.35	0.34; 0.36; 0.38; 0.39	-
R010	1.35	0.42; 0.64	315.00
R04	1.35	0.46; 0.46; 0.63	355.00
U0	1.33	0.33; 0.75	400.00
PC	2.08	0.46	355.00

POMGRAD INŽENJERING d.o.o.
Domovinskog rata 61, 21000 SPLIT, Tel: 021 340 700, Fax: 021 340 799, E-mail: pomgrad@pomgrad.com

INVESTITOR:
LUČKA UPRAVA SPLIT
Gat Sveteg Duje 1
21000 Split
OIB: 06992092556

LOKACIJA ZAHVATA:
k.č. 8109/1, 8109/3, 8109/4, 8109/5, 50108, 50109;
k.o. KOMIŽA

NAZIV ZAHVATA U PROSTORU:
RIBARSKA LUKA U KOMIŽI - 1. FAZA GRADNJE - PROJEKT KONSTRUKCIJE, VODOVODNE I HIDRANTSKE MREŽE, ODVODNJE, PROMETA

FAZNA PROJEKTA:
IZVEDBENI PROJEKT

VRSTA PROJEKTA:
GRAĐEVINSKI PROJEKT

ZOP/ BR.MAPE:
RLK / MAPA 1

OZNAKA MAPE:
T.D. 854/10/2023

GLAVNI PROJEKTANT:
Dalibor Crnac, dipl.ing.grad.

PROJEKTANT:
Dalibor Crnac, dipl.ing.grad.

PROJEKTANTI / SURADNICI:
Josip Veselica, dipl.ing.grad.
Ana Ivančić Aučina, dipl.ing.grad.

NACRT:
REVIZIJSKA OKNA OBORINSKE KANALIZACIJE; list 1

MJERILO:
1:50

DATUM:
listopad 2023.

NACRT BROJ:
5.7.

Naziv: OKNO RO6

Visina terena 1: 1.35 m
Visina dna okna: 0.40 m
Visina okna: 0.85 m

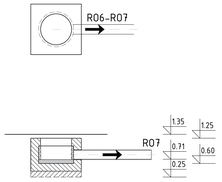

Naziv	Visina terena [m]	Visina nivelete [m]	Nazivni promjer [mm]
RO6	1.35	0.71	-
RO7	1.35	0.63; 0.75	250.00

Naziv: OKNO RO7

Visina terena 1: 1.35 m
Visina dna okna: 0.32 m
Visina okna: 0.93 m

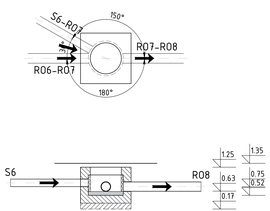

Naziv	Visina terena [m]	Visina nivelete [m]	Nazivni promjer [mm]
RO7	1.35	0.63; 0.75	-
RO6	1.35	0.71	250.00
S6	1.43	0.83	200.00
RO8	1.35	0.56; 0.82	250.00

Naziv: OKNO RO8

Visina terena 1: 1.35 m
Visina dna okna: 0.25 m
Visina okna: 1.00 m

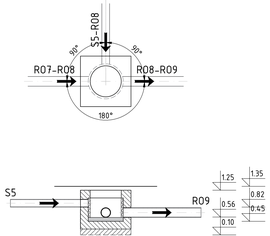

Naziv	Visina terena [m]	Visina nivelete [m]	Nazivni promjer [mm]
RO8	1.35	0.56; 0.82	-
S5	1.43	0.83	200.00
RO9	1.35	0.47; 0.47; 0.50	250.00
RO7	1.35	0.63; 0.75	250.00

Naziv: OKNO RO9

Visina terena 1: 1.35 m
Visina dna okna: 0.16 m
Visina okna: 1.09 m

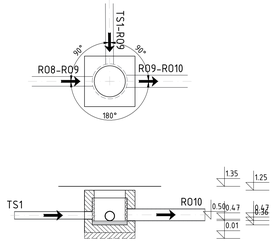

Naziv	Visina terena [m]	Visina nivelete [m]	Nazivni promjer [mm]
RO9	1.35	0.47; 0.47; 0.50	-
TS1	1.28	0.68	200.00
RO10	1.35	0.42; 0.64	315.00
RO8	1.35	0.56; 0.82	250.00

Naziv: OKNO RO10

Visina terena 1: 1.35 m
Visina dna okna: 0.10 m
Visina okna: 1.15 m

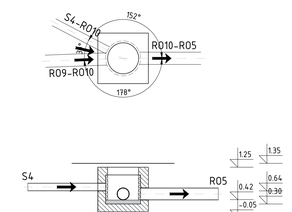

Naziv	Visina terena [m]	Visina nivelete [m]	Nazivni promjer [mm]
RO10	1.35	0.42; 0.64	-
S4	1.30	0.70	200.00
RO5	1.35	0.34; 0.36; 0.38; 0.39	315.00
RO9	1.35	0.47; 0.47; 0.50	315.00

Naziv: OKNO UO

Visina terena 1: 1.33 m
Visina dna okna: 0.03 m
Visina okna: 1.20 m

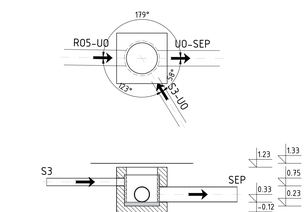

Naziv	Visina terena [m]	Visina nivelete [m]	Nazivni promjer [mm]
UO	1.33	0.33; 0.75	-
SEP	1.43	0.33	400.00
RO5	1.35	0.34; 0.36; 0.38; 0.39	400.00
S3	1.43	0.77	200.00

POMGRAD INŽENJERING d.o.o.
Stanka Dolić 21000 SPLIT, Tel. 021 340 750, Fax 021 340 755, E-mail: pomgrad@pomgrad.com

INVESTITOR:
LUČKA UPRAVA SPLIT
Gat Svetog Duje 1
21000 Split
OIB: 06992092556

LOKACIJA ZAHVATA:
k.č. 8109/1, 8109/3, 8109/4, 8109/5, 50108, 50109;
k.o. KOMIŽA

NAZIV ZAHVATA U PROSTORU:
RIBARSKA LUKA U KOMIŽI - 1. FAZA GRADNJE - PROJEKT KONSTRUKCIJE, VODOVODNE I HIDRANTSKE MREŽE, ODVODNJE, PROMETA

RAZINA PROJEKTA:
IZVEDBENI PROJEKT

VRSTA PROJEKTA:
GRAĐEVINSKI PROJEKT

ZOP/ BR.MAPE:
RLK / MAPA 1

OZNAKA MAPE:
T.D. 854/10/2023

GLAVNI PROJEKTANT:
Dalibor Crnac, dipl.ing.grad.

PROJEKTANT:
Dalibor Crnac, dipl.ing.grad.

PROJEKTANTI / SURADNICI:
Josip Veselica, dipl.ing.grad.
Ana Ivančić Aučina, dipl.ing.grad.

NACRT:
REVIZIJSKA OKNA OBORINSKE KANALIZACIJE; list 2

MJERILO:
1:50

DATUM:
listopad 2023.

NACRT BROJ:
5.8.

Naziv: OKNO RF1

Visina terena 1: 1.50 m
Visina dna okna: 0.01 m
Visina okna: 1.39 m

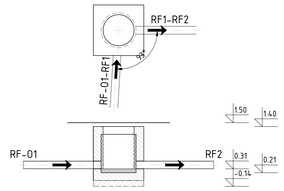

Naziv	Visina terena [m]	Visina nivelete [m]	Nazivni promjer [mm]
RF1	1.50	0.31	-
RF-01	1.40	0.38	200.00
RF2	1.39	0.24; 0.30	200.00

Naziv: OKNO RF2

Visina terena 1: 1.39 m
Visina dna okna: -0.06 m
Visina okna: 1.35 m

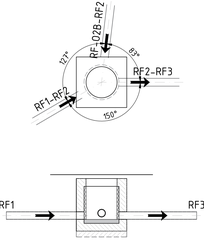

Naziv	Visina terena [m]	Visina nivelete [m]	Nazivni promjer [mm]
RF2	1.39	0.24; 0.30	-
RF-02B	1.60	0.42	200.00
RF3	1.38	0.12; 0.22	200.00
RF1	1.50	0.31	200.00

Naziv: OKNO RF3

Visina terena 1: 1.38 m
Visina dna okna: -0.18 m
Visina okna: 1.46 m

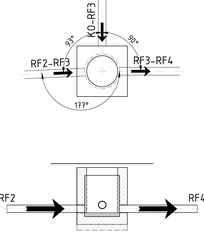

Naziv	Visina terena [m]	Visina nivelete [m]	Nazivni promjer [mm]
RF3	1.38	0.12; 0.22	-
KO	1.80	0.54; 0.90	200.00
RF2	1.39	0.24; 0.30	200.00
RF4	1.38	-0.01	200.00

Naziv: OKNO RF4

Visina terena 1: 1.38 m
Visina dna okna: -0.31 m
Visina okna: 1.59 m

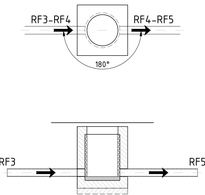

Naziv	Visina terena [m]	Visina nivelete [m]	Nazivni promjer [mm]
RF4	1.38	-0.01	-
RF5	1.38	-0.13; 0.10	200.00
RF3	1.38	0.12; 0.22	200.00

Naziv: OKNO RF5

Visina terena 1: 1.38 m
Visina dna okna: -0.43 m
Visina okna: 1.71 m

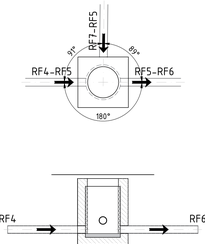

Naziv	Visina terena [m]	Visina nivelete [m]	Nazivni promjer [mm]
RF5	1.38	-0.13; 0.10	-
RF4	1.38	-0.01	200.00
RF7	1.55	0.55; 0.60	200.00
RF6	1.38	-0.22	200.00

Naziv: OKNO RF6

Visina terena 1: 1.38 m
Visina dna okna: -0.52 m
Visina okna: 1.80 m

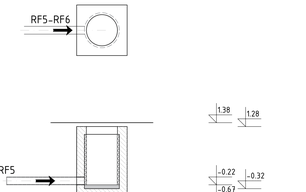

Naziv	Visina terena [m]	Visina nivelete [m]	Nazivni promjer [mm]
RF6	1.38	-0.22	-
RF5	1.38	-0.13; 0.10	200.00

POMGRAD INŽENJERING d.o.o.
Stone 2000, 21000 SPLIT, Tel: 021 340 730, Fax: 021 340 750, E-mail: pomgrad@pomgrad.com

INVESTITOR:
LUČKA UPRAVA SPLIT
Gat Svetog Duje 1
21000 Split
OIB: 06992092556

LOKACIJA ZAHVATA:
k.č. 8109/1, 8109/3, 8109/4, 8109/5, 50106, 50109;
k.o. KOMIŽA

NAZIV ZAHVATA U PROSTORU:
RIBARSKA LUKA U KOMIŽI - 1. FAZA GRADNJE - PROJEKT KONSTRUKCIJE, VODOVODNE I HIDRANTSKE MREŽE, ODVODNJE, PROMETA

RAZINA PROJEKTA: IZVEDBENI PROJEKT

VRSTA PROJEKTA: GRAĐEVINSKI PROJEKT

ZOP/ BR.MAPE: RLK / MAPA 1

OZNAKA MAPE: T.D. 854/10/2023

GLAVNI PROJEKTANT:
Dalibor Crnac, dipl.ing.grad.

PROJEKTANT:
Dalibor Crnac, dipl.ing.grad.

PROJEKTANTI / SURADNICI:
Josip Vesalica, dipl.ing.grad.
Ana Ivančić Aučina, dipl.ing.grad.

NACRT:
REVIZIJSKA OKNA FEKALNE KANALIZACIJE; list 1

MJERILO:
1:50

DATUM:
listopad 2023.

NACRT BROJ:
5.9.

Naziv: OKNO RF7

Visina terena 1: 1.55 m
Visina dna okna: 0.25 m
Visina okna: 1.20 m

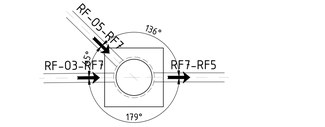

Naziv	Visina terena [m]	Visina nivelete [m]	Nazivni promjer [mm]
RF7	1.55	0.55; 0.60	-
RF-05	1.65	0.66	200.00
RF-03	1.65	0.65	200.00
RF5	1.38	-0.13; 0.10	200.00

Naziv: OKNO RF-02B

Visina terena 1: 1.60 m
Visina dna okna: 0.12 m
Visina okna: 1.38 m

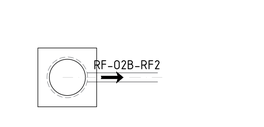

Naziv	Visina terena [m]	Visina nivelete [m]	Nazivni promjer [mm]
RF-02B	1.60	0.42	-
RF2	1.39	0.24; 0.30	200.00

Naziv: OKNO RF-03

Visina terena 1: 1.65 m
Visina dna okna: 0.35 m
Visina okna: 1.20 m

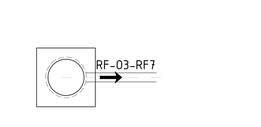

Naziv	Visina terena [m]	Visina nivelete [m]	Nazivni promjer [mm]
RF-03	1.65	0.65	-
RF7	1.55	0.55; 0.60	200.00

Naziv: OKNO RF-05

Visina terena 1: 1.65 m
Visina dna okna: 0.36 m
Visina okna: 1.19 m

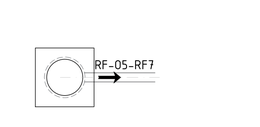

Naziv	Visina terena [m]	Visina nivelete [m]	Nazivni promjer [mm]
RF-05	1.65	0.66	-
RF7	1.55	0.55; 0.60	200.00

Naziv: OKNO RF-01

Visina terena 1: 1.40 m
Visina dna okna: 0.08 m
Visina okna: 1.22 m

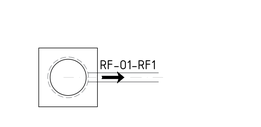

Naziv	Visina terena [m]	Visina nivelete [m]	Nazivni promjer [mm]
RF-01	1.40	0.38	-
RF1	1.50	0.31	200.00

POMGRAD INŽENJERING d.o.o.
Stinice 2648, 21000 SPLIT, Tel: 021 340 740, Fax: 021 340 755, E-mail: pomgrad@pomgrad.com

INVESTITOR:
LUČKA UPRAVA SPLIT
Gat Svetog Duje 1
21000 Split
OIB: 06992092556

LOKACIJA ZAHVATA:
k.č. 8109/1, 8109/3, 8109/4, 8109/5, 50108, 50109;
k.o. KOMIŽA

NAZIV ZAHVATA U PROSTORU:
RIBARSKA LUKA U KOMIŽI - 1. FAZA GRADNJE - PROJEKT KONSTRUKCIJE, VODOVODNE I HIDRANTSKE MREŽE, ODVODNJE, PROMETA

RAZINA PROJEKTA:
IZVEDBENI PROJEKT

VRSTA PROJEKTA:
GRAĐEVINSKI PROJEKT

ZOP/ BR.MAPE:
RLK / MAPA 1

OZNAKA MAPE:
T.D. 854/10/2023

GLAVNI PROJEKTANT:
Dalibor Crnac, dipl.ing.grad.

PROJEKTANT:
Dalibor Crnac, dipl.ing.grad.

PROJEKTANTI / SURADNICI:
Josip Veselica, dipl.ing.grad.
Ana Ivančić Aučina, dipl.ing.grad.

NACRT:
REVIZIJSKA OKNA FEKALNE KANALIZACIJE; list 2

MJERILO:
1:50

DATUM:
listopad 2023.

NACRT BROJ:
5.10.

OKNO 1300x1300mm
TLOCRT A-A
M 1:20

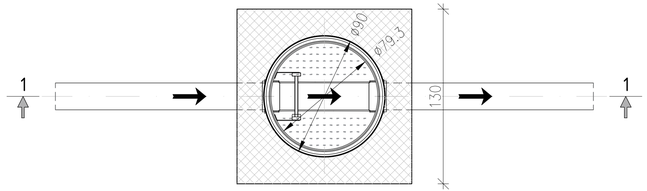

OKNO 1300x1300mm
TLOCRT B-B
M 1:20

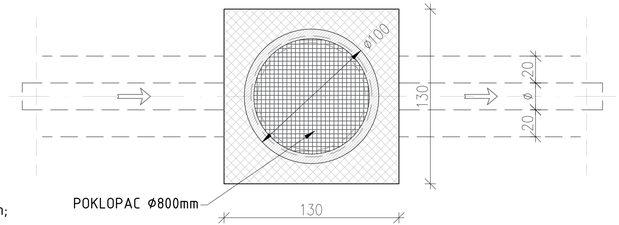

SHEMATSKI PRIKAZ UGRADNJE PEHD OKNA

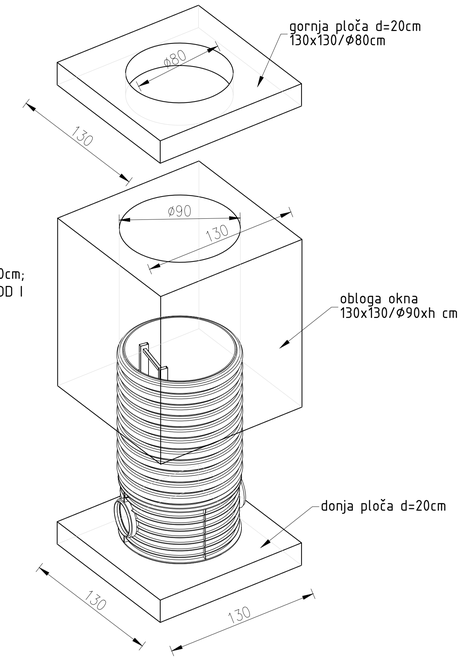

PRESJEK 1-1
M 1:20

- HABAJUĆI SLOJ (AC11 surf AG3 M4); d=4cm;
- NOSIVI SLOJ (AC32 base AG6 M2); d=8cm;
- TAMPONSKI SLOJ 0-63,5 mm; Ms=100 MPa; d=35cm;
- ZASIP CIJEVI 8-32mm; d=30cm;
- TAMPONSKI SLOJ 8-32mm; d=10cm
- TAMPONSKI SLOJ OKNA 8-32mm; d=15cm.

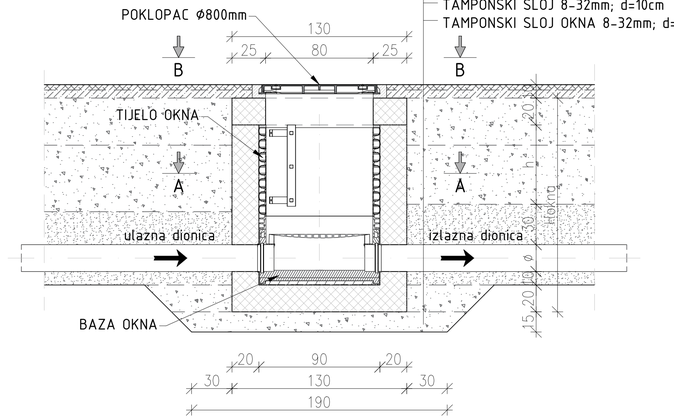

PRESJEK 1-1
(betonska obloga cijevi)
M 1:20

- HABAJUĆI SLOJ (AC11 surf AG3 M4); d=4cm;
- NOSIVI SLOJ (AC32 base AG6 M2); d=8cm;
- TAMPONSKI SLOJ 0-63,5 mm; Ms=100 MPa; d=30cm;
- BETONSKA OBLOGA CIJEVI C35/45; d=10cm ISPOD I d=20cm OKO I IZNAD CIJEVI;
- TAMPONSKI SLOJ 8-32mm; d=10cm
- TAMPONSKI SLOJ OKNA 8-32mm; d=15cm.

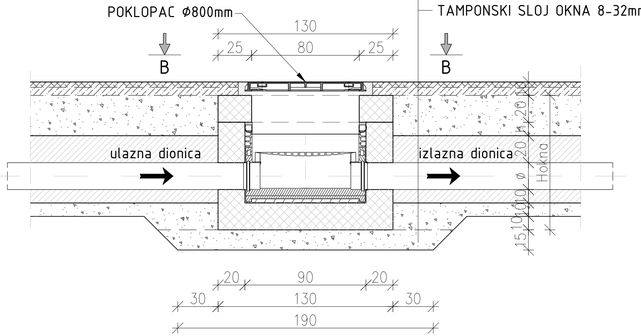

POMGRAD INŽENJERING d.o.o.
Stinice 2BB, 21000 SPLIT; Tel. 021 340 740; Fax. 021 340 730; E-mail: pomgrad@pomgrad.com

INVESTITOR:
LUČKA UPRAVA SPLIT
Gat Svetog Duje 1
21000 Split
OIB: 06992092556

LOKACIJA ZAHVATA:
k.č. 8109/1, 8109/3, 8109/4, 8109/5, 50108, 50109;
k.o. KOMIŽA

NAZIV ZAHVATA U PROSTORU:
RIBARSKA LUKA U KOMIŽI - 1. FAZA GRAĐNJE - PROJEKT KONSTRUKCIJE, VODOVODNE I HIDRANTSKE MREŽE, ODVODNJE, PROMETA

RAZINA PROJEKTA: **IZVEDBENI PROJEKT**

VRSTA PROJEKTA: **GRAĐEVINSKI PROJEKT**

ZOP/ BR.MAPE: **RLK / MAPA 1**

OZNAKA MAPE: **T.D. 854/10/2023**

GLAVNI PROJEKTANT:
Dalibor Crnac, dipl.ing.građ.

PROJEKTANT:
Dalibor Crnac, dipl.ing.građ.

PROJEKTANTI / SURADNICI:
Josip Veselica, dipl.ing.građ.
Ana Ivančić Aučina, dipl.ing.građ.

NACRT:
DETALJI UGRADNJE OKANA OBORINSKE I FEKALNE KANALIZACIJE

MJERILO: **1:20**

DATUM: **listopad 2023.**

NACRT BROJ: **5.11.**

KANAL LINIJSKE ODVODNJE PRALIŠTA PLOVILA (B)
M 1:10

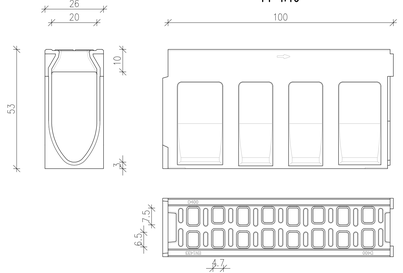

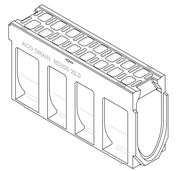

Poprečni presjek: 303/703cm²
Upojna površina: 583cm²/m
Težina: 107,1kg

REVIZIJSKI ELEMENT
M 1:10

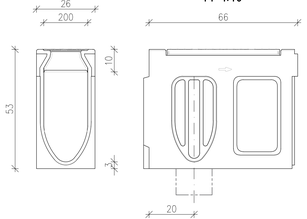

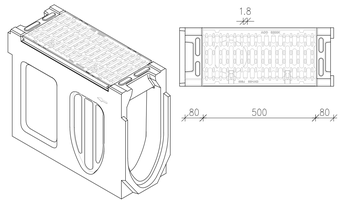

SABIRNIK
M 1:10

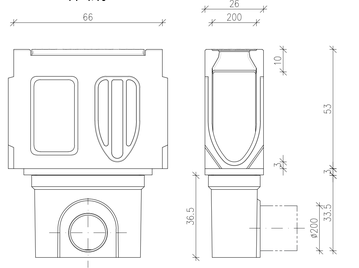

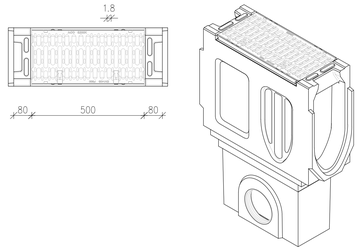

PLOVILA I UZ PROMETNICU (C)
M 1:10

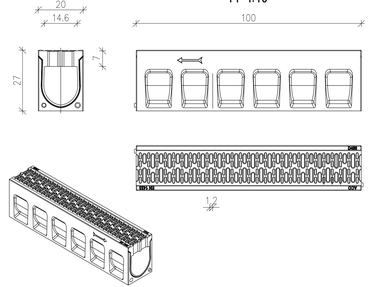

REVIZIJSKI ELEMENT
M 1:10

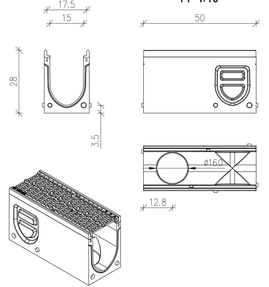

SABIRNIK
M 1:10

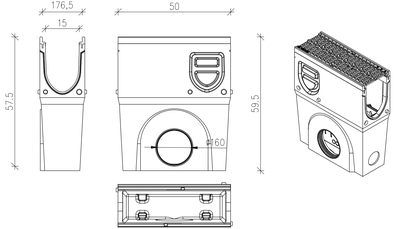

ČEONA STIJENKA
M 1:10

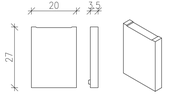

ČEONA STIJENKA SA IZLJEVOM
M 1:10

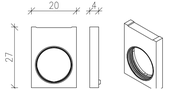

POMGRAD INŽENJERING d.o.o.
Stolna 28/B, 21000 SPLIT, Tel. 021 340 700, Fax 021 340 750, E-mail: pomgrad@pomgrad.com

INVESTITOR:
LUČKA UPRAVA SPLIT
Gat Svetog Duje 1
21000 Split
OIB: 06992092556

LOKACIJA ZAHVATA:
k.č. 8109/1, 8109/3, 8109/4, 8109/5, 50108, 50109;
k.o. KOMIŽA

NAZIV ZAHVATA U PROSTORU:
RIBARSKA LUKA U KOMIŽI - 1. FAZA
GRAĐNJE - PROJEKT KONSTRUKCIJE, VODOVODNE I HIDRANTSKE MREŽE, ODVODNJE, PROMETA

RAZINA PROJEKTA: **IZVEDBENI PROJEKT**

VRSTA PROJEKTA: **GRAĐEVINSKO PROJEKT**

ZOP/ BR.MAPE: **RLK / MAPA 1**

OZNAKA MAPE: **T.D. 854/10/2023**

GLAVNI PROJEKTANT: **Dalibor Crnac, dipl.ing.grad.**

PROJEKTANT: **Dalibor Crnac, dipl.ing.grad.**

PROJEKTANTI / SURADNICI: **Josip Veselica, dipl.ing.grad.**
Ana Ivančić Aučina, dipl.ing.grad.

NACRT: **DETALJI LINIJSKIH REŠETKI PRALIŠTA PLOVILA I OBORINSKE KANALIZACIJE**

MJERILO: **1:10**

DATUM: **listopad 2023.**

NACRT BROJ: **5.12.**

BETONSKI RUBNJAK S ODVODNIM KANALOM (A) M 1:10

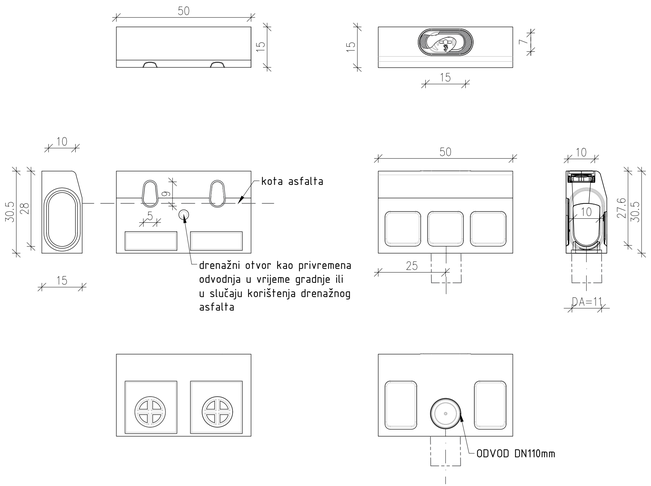

REVIZIJSKI ELEMENT M 1:10

SABIRNIK M 1:10

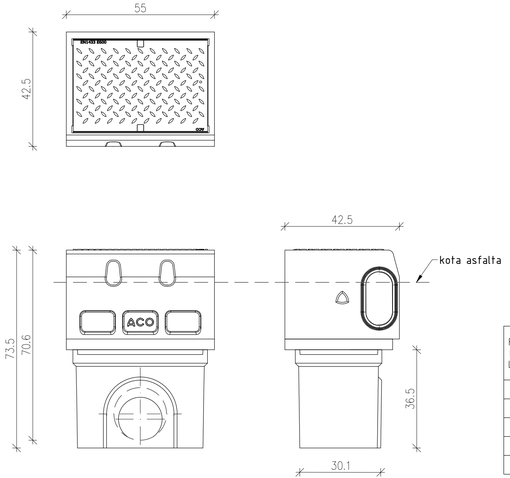

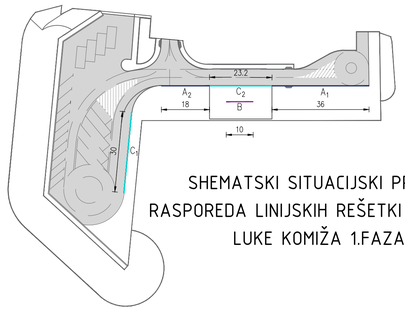

SHEMATSKI SITUACIJSKI PRIKAZ RASPOREDA LINIJSKIH REŠETKI RIBARSKE LUKE KOMIŽA 1.FAZA

REDNI BROJ LINIJE	OZNAKA LINIJE	OPIS KANALA	KOMADA KANALA	KOMADA SABIRNIKA	KOMADA REVIZIJE	KOMADA ČEONIH STIJENKI	KOMADA KOSI RUBNJAK LIJEVI	KOMADA KOSI RUBNJAK LIJEVI	KOMADA NISKI RUBNJAK SREDNJI
1.	A1	BETONSKI RUBNJAK S ODVODNIM KANALOM; D400	61	2	2	2	1	1	2
2.	A2	BETONSKI RUBNJAK S ODVODNIM KANALOM; D400	33	1	1	2	–	–	–
3.	B	LINIJSKA REŠETKA PRALIŠTA PLOVILA; D400	9	1	1	2	–	–	–
4.	C1	LINIJSKA REŠETKA UZ PRALIŠTE PLOVILA; D400	22	1	1	2	–	–	–
5.	C2	LINIJSKA REŠETKA UZ PROMETNICU; D400	28	2	1	2	–	–	–

POMGRAD INŽENJERING d.o.o.
Stinice 26/B; 21000 SPLIT; Tel: 021 340 740; Fax: 021 340 730; E-mail: pomgrad@pomgrad.com

INVESTITOR:
LUČKA UPRAVA SPLIT
Gat Svetog Duje 1
21000 Split
OIB: 06992092556

LOKACIJA ZAHVATA:
k.č. 8109/1, 8109/3, 8109/4, 8109/5, 50108, 50109;
k.o. KOMIŽA

NAZIV ZAHVATA U PROSTORU:
RIBARSKA LUKA U KOMIŽI - 1. FAZA GRADNJE - PROJEKT KONSTRUKCIJE, VODOVODNE I HIDRANTSKE MREŽE, ODVODNJE, PROMETA

RAZINA PROJEKTA: **IZVEDBENI PROJEKT**

VRSTA PROJEKTA: **GRAĐEVINSKO PROJEKT**

ZOP/ BR.MAPE: **RLK / MAPA 1**

OZNAKA MAPE: **T.D. 854/10/2023**

GLAVNI PROJEKTANT:
Dalibor Crnac, dipl.ing.građ.

PROJEKTANT:
Dalibor Crnac, dipl.ing.građ.

PROJEKTANTI / SURADNICI:
Josip Veselica, dipl.ing.građ.
Ana Ivančić Aučina, dipl.ing.građ.

NACRT:
DETALJI I RASPORED LINIJSKIH REŠETKI OBORINSKE KANALIZACIJE

MJERILO:
1:10

DATUM:
listopad 2023.

NACRT BROJ:
5.13.

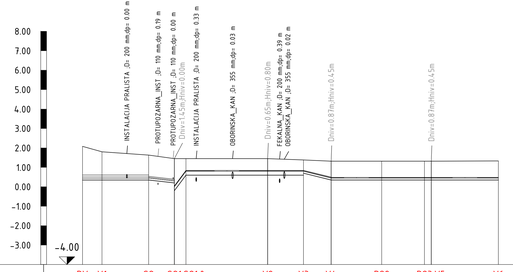

IME ČVORA	PV	V1	S0	S01	S01.0	V2	V3	V4	PO2	PO3	V5	V6
MATERIJAL CIJEVI I DIMENZIJA		PEHD D=160.00mm	PEHD D=90.00mm			PEHD D=50.00mm			PEHD D=40.00mm			
VISINA TERENA [m.n.m.]	2.08	1.80	1.63	1.45		1.45	1.38	1.32	1.32	1.32	1.32	1.33
VISINA NIVELETE [m.n.m.]	0.45	0.45	0.45	0.45		0.80	0.80	0.45	0.45	0.45	0.45	0.45
DUBINA NIVELETE [m]	1.63	1.35	1.18	1.00		0.65	0.58	0.87	0.87	0.87	0.87	0.88
VISINA DNA ROVA [m.n.m.]	0.35	0.35	0.35	0.20	0.00	0.60	0.60	0.35	0.35	0.35	0.35	0.35
DUBINA DNA ROVA [m]	1.73	1.45	1.28	1.25	0.65	0.85	0.78	0.97	0.97	0.97	0.97	0.98
DULJINA SEKCIJA / PAD [m/%]		17.00m 0.00%	5.60m 250.00%	3.00m 0.00%		30.20m 0.00%	7.50m 49.28%		43.00m 0.00%			
STACIONAŽA [m]	0+000.00	0+005.00	0+017.00	0+020.60	0+020.60	0+050.80	0+058.30	0+063.90	0+106.90	0+089.50	0+089.65	0+106.90

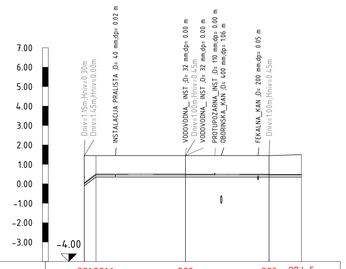

IME ČVORA	S01	S01.1	S02	S03	OBJ_5
MATERIJAL CIJEVI I DIMENZIJA		PEHD D=63.00mm	PEHD D=50.00mm	PEHD D=32.00mm	
VISINA TERENA [m.n.m.]	1.45	1.45	1.45	1.45	1.50
VISINA NIVELETE [m.n.m.]	0.00	0.45	0.45	0.45	0.45
DUBINA NIVELETE [m]	1.45	1.00	1.00	1.00	1.05
VISINA DNA ROVA [m.n.m.]	0.35	0.35	0.35	0.35	0.35
DUBINA DNA ROVA [m]	1.55	1.10	1.10	1.10	1.15
DULJINA SEKCIJA / PAD [m/%]	-0.10	3.00m 150.00%	52.80m 0.00%		
STACIONAŽA [m]	0+000.00	0+003.00	0+026.00	0+047.50	0+055.80



IME ČVORA	S02	P0
MATERIJAL CIJEVI I DIMENZIJA	PEHD D=25.00mm	
VISINA TERENA [m.n.m.]	1.45	1.31
VISINA NIVELETE [m.n.m.]	0.45	0.45
DUBINA NIVELETE [m]	1.00	0.86
VISINA DNA ROVA [m.n.m.]	0.35	0.35
DUBINA DNA ROVA [m]	1.10	0.96
DULJINA SEKCIJA / PAD [m/%]	17.60m 0.00%	
STACIONAŽA [m]	0+000.00	0+017.60

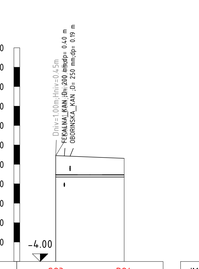

IME ČVORA	S03	P04
MATERIJAL CIJEVI I DIMENZIJA	PEHD D=25.00mm	
VISINA TERENA [m.n.m.]	1.45	1.31
VISINA NIVELETE [m.n.m.]	0.45	0.45
DUBINA NIVELETE [m]	1.00	0.86
VISINA DNA ROVA [m.n.m.]	0.35	0.35
DUBINA DNA ROVA [m]	1.10	0.96
DULJINA SEKCIJA / PAD [m/%]	17.60m 0.00%	
STACIONAŽA [m]	0+000.00	0+017.60

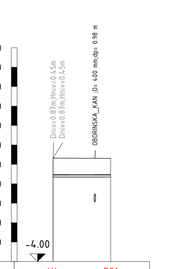

IME ČVORA	V4	P01
MATERIJAL CIJEVI I DIMENZIJA	PEHD D=25.00mm	
VISINA TERENA [m.n.m.]	1.32	1.31
VISINA NIVELETE [m.n.m.]	0.45	0.45
DUBINA NIVELETE [m]	0.87	0.86
VISINA DNA ROVA [m.n.m.]	0.35	0.35
DUBINA DNA ROVA [m]	0.97	0.96
DULJINA SEKCIJA / PAD [m/%]	14.80m 0.00%	
STACIONAŽA [m]	0+000.00	0+014.80

POMGRAD INŽENJERING d.o.o.
Strmac bb, 21000 SPLIT, Tel. 021 340 740, Fax 021 340 750, E-mail: pomgrad@pomgrad.com

INVESTITOR:

LUČKA UPRAVA SPLIT
Gat Svetog Duje 1
21000 Split
OIB: 06992092556

LOKACIJA ZAHVATA:

k.č. 8109/1, 8109/3, 8109/4, 8109/5, 50108, 50109;
k.o. KOMIŽA

NAZIV ZAHVATA U PROSTORU:

RIBARSKA LUKA U KOMIŽI - 1. FAZA GRADNJE - PROJEKT KONSTRUKCIJE, VODOVODNE I HIDRANTSKE MREŽE, ODVODNJE, PROMETA

RAZINA PROJEKTA: **IZVEDBENI PROJEKT**

VRSTA PROJEKTA: **GRAĐEVINSKI PROJEKT**

ZOP/ BR.MAPE: **RLK / MAPA 1**

OZNAKA MAPE: **T.D. 854/10/2023**

GLAVNI PROJEKTANT: **Dalibor Crnac, dipl.ing.grad.**

PROJEKTANT: **Dalibor Crnac, dipl.ing.grad.**

PROJEKTANTI I SURADNICI: **Josip Veselica, dipl.ing.grad.**
Ana Ivančić Aučina, dipl.ing.grad.

NACRT: **UZDUŽNI PROFIL VODOVODNE INSTALACIJE**

MJERILO: **1:500/100**

DATUM: **listopad 2023.**

NACRT BROJ: **6.1.**

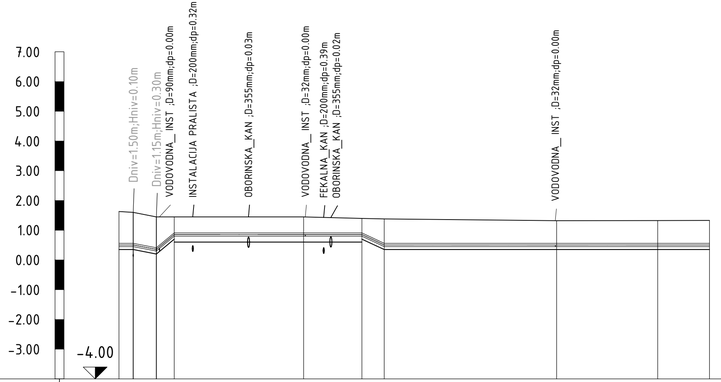

IME ČVORA	S0	NH1	S01	H0	H1	H2	NH2	H3	H4	NH3
MATERIJAL CIJEVI I DIMENZIJA			PEHD D=110.00mm							
VISINA TERENA [m.n.m.]	1.63	1.60	1.45		1.45	1.40	1.38	1.32	1.33	1.33
VISINA NIVELETE [m.n.m.]	0.45	0.45	1.45	0.30	0.80	0.80	0.45	0.45	0.45	0.45
DUBINA NIVELETE [m]	1.18	1.15	0.30	1.15	0.65	0.60	0.93	0.87	0.88	0.88
VISINA DNA ROVA [m.n.m.]	0.35	0.35	0.20	0.70	0.60	0.60	0.70	0.35	0.35	0.35
DUBINA DNA ROVA [m]	1.28	1.25	1.25	0.75	0.85	0.80	0.70	0.97	0.98	0.98
DULJINA SEKCIJA / PAD [m/‰]	2.00m	3.00m	3.00m	31.55m		3.75m		54.70m		
	0.00‰	0.00‰	0.00‰	0.00‰		93.33‰		0.00‰		
STACIONAŽA [m]	0+000.00	0+002.40	0+006.30	0+009.30	0+031.05	0+040.85	0+044.60	0+073.60	0+090.60	0+099.30

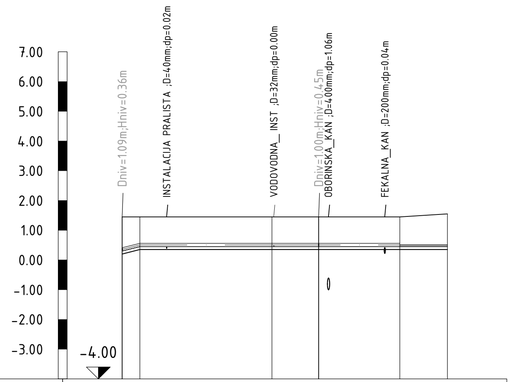

IME ČVORA	S01	H5	S02	NH4	S03	OBJ_5
MATERIJAL CIJEVI I DIMENZIJA		PEHD D=110.00mm			PEHD D=63.00mm	
VISINA TERENA [m.n.m.]	1.45	1.45	1.45	1.45	1.45	1.55
VISINA NIVELETE [m.n.m.]	0.30	0.45	0.45	0.45	0.45	0.45
DUBINA NIVELETE [m]	1.15	1.00	1.00	1.00	1.00	1.10
VISINA DNA ROVA [m.n.m.]	0.20	0.35	0.35	0.35	0.35	0.35
DUBINA DNA ROVA [m]	1.25	1.10	1.10	1.10	1.10	1.20
DULJINA SEKCIJA / PAD [m/‰]	3.00m		51.70m			
	50.00‰		0.00‰			
STACIONAŽA [m]	0+000.00	0+003.00	0+025.20	0+033.05	0+046.70	0+054.70

POMGRAD INŽENJERING d.o.o.
Stinice 26/B; 21000 SPLIT; Tel: 021 340 740; Fax: 021 340 750; E-mail: pomgrad@pomgrad.com

INVESTITOR:
LUČKA UPRAVA SPLIT
Gat Svetog Duje 1
21000 Split
OIB: 06992092556

LOKACIJA ZAHVATA:
k.č. 8109/1, 8109/3, 8109/4, 8109/5, 50108, 50109;
k.o. KOMIŽA

NAZIV ZAHVATA U PROSTORU:
RIBARSKA LUKA U KOMIŽI - 1. FAZA GRADNJE - PROJEKT KONSTRUKCIJE, VODOVODNE I HIDRANTSKE MREŽE, ODVODNJE, PROMETA

RAZINA PROJEKTA:
IZVEDBENI PROJEKT

VRSTA PROJEKTA:
GRAĐEVINSKI PROJEKT

ZOP/ BR.MAPE:
RLK / MAPA 1

OZNAKA MAPE:
T.D. 854/10/2023

GLAVNI PROJEKTANT:
Dalibor Crnac, dipl.ing.građ.

PROJEKTANT:
Dalibor Crnac, dipl.ing.građ.

PROJEKTANTI / SURADNICI:
Josip Veselica, dipl.ing.građ.
Ana Ivančić Aučina, dipl.ing.građ.

NACRT:
UZDUŽNI PROFIL PROTUPOŽARNE INSTALACIJE

MJERILO:
1:500/100

DATUM:
listopad 2023.

NACRT BROJ:
6.2.

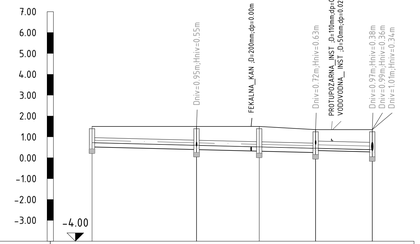

IME ČVORA	R01	R02	R03	R04	R05
MATERIJAL CIJEVI I DIMENZIJA		PEHD D=250.00mm		PEHD D=355.00mm	
VISINA TERENA [m.n.m.]	1.50	1.50	1.50	1.35	1.35
VISINA NIVELETE [m.n.m.]	0.72	0.59	0.52	0.45	0.38
DUBINA NIVELETE [m]	0.78	0.91	0.98	0.90	0.97
VISINA DNA ROVA [m.n.m.]	0.52	0.39	0.32	0.25 0.35	0.28
DUBINA DNA ROVA [m]	0.98	1.11	1.18	1.10 1.00	1.01
DULJINA SEKCIJA / PAD [m/%]	5.00%				67.05m
STACIONAŽA [m]	0+000.00	0+025.00	0+044.00	0+053.50	0+067.05

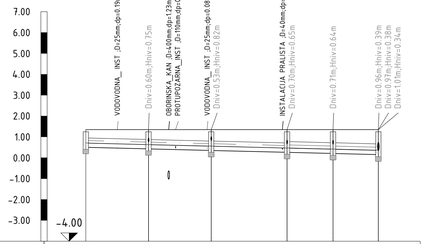

IME ČVORA	R06	R07	R08	R09	R10	R05
MATERIJAL CIJEVI I DIMENZIJA		PEHD D=250.00mm			PEHD D=315.00mm	
VISINA TERENA [m.n.m.]	1.35	1.35	1.35	1.35	1.35	1.35
VISINA NIVELETE [m.n.m.]	0.70	0.62	0.55	0.46	0.40	0.35
DUBINA NIVELETE [m]	0.65	0.73	0.80	0.89	0.95	1.00
VISINA DNA ROVA [m.n.m.]	0.50	0.42	0.35	0.26	0.20	0.15
DUBINA DNA ROVA [m]	0.85	0.93	1.00	1.09	1.15	1.20
DULJINA SEKCIJA / PAD [m/%]	5.00%					70.00m
STACIONAŽA [m]	0+000.00	0+015.00	0+030.00	0+048.15	0+059.15	0+070.00

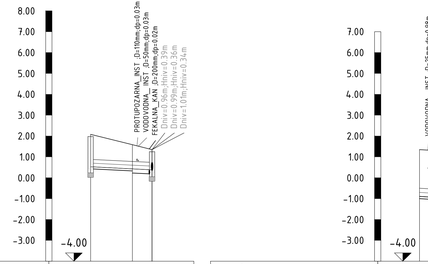

IME ČVORA	PC	PC1	R05
MATERIJAL CIJEVI I DIMENZIJA		PEHD D=355.00mm	
VISINA TERENA [m.n.m.]	2.08	1.50	1.35
VISINA NIVELETE [m.n.m.]	0.53	0.43	0.38
DUBINA NIVELETE [m]	1.55	1.16	0.97
VISINA DNA ROVA [m.n.m.]	0.43	0.33 0.23	0.18
DUBINA DNA ROVA [m]	1.65	1.26 1.36	1.17
DULJINA SEKCIJA / PAD [m/%]	10.00%		14.70m
STACIONAŽA [m]	0+000.00	0+010.00	0+014.70



IME ČVORA	IO1	ISP1
MATERIJAL CIJEVI I DIMENZIJA	PEHD D=400.00mm	
VISINA TERENA [m.n.m.]	1.35	1.30
VISINA NIVELETE [m.n.m.]	-0.90	-0.95
DUBINA NIVELETE [m]	2.25	2.25
VISINA DNA ROVA [m.n.m.]	-1.00	-1.05
DUBINA DNA ROVA [m]	2.35	2.35
DULJINA SEKCIJA / PAD [m/%]	3.95m 12.66%	
STACIONAŽA [m]	0+000.00	0+003.95

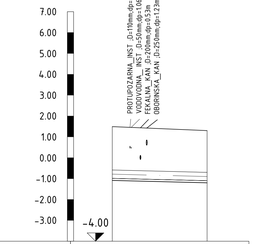

IME ČVORA	I02	ISP2
MATERIJAL CIJEVI I DIMENZIJA	PEHD D=400.00mm	
VISINA TERENA [m.n.m.]	1.49	1.30
VISINA NIVELETE [m.n.m.]	-0.99	-1.10
DUBINA NIVELETE [m]	2.48	2.40
VISINA DNA ROVA [m.n.m.]	-1.09	-1.20
DUBINA DNA ROVA [m]	2.58	2.50
DULJINA SEKCIJA / PAD [m/%]	5.00%	22.70m
STACIONAŽA [m]	0+000.00	0+022.70

POMGRAD INŽENJERING d.o.o.
Stanka Ivičića 2608, 21000 SPLIT, Tel: 021 340 740, Fax: 021 340 750, E-mail: pomgrad@pomgrad.com

INVESTITOR:
LUČKA UPRAVA SPLIT
Gat Svetog Duje 1
21000 Split
OIB: 06992092556

LOKACIJA ZAHVATA:
k.č. 8109/1, 8109/3, 8109/4, 8109/5, 50108, 50109;
k.o. KOMIŽA

NAZIV ZAHVATA U PROSTORU:
RIBARSKA LUKA U KOMIŽI - 1. FAZA GRAĐNJE - PROJEKT KONSTRUKCIJE, VODOVODNE I HIDRANTSKE MREŽE, ODVODNJE, PROMETA

RAZINA PROJEKTA:
IZVEDBENI PROJEKT

VRSTA PROJEKTA:
GRAĐEVINSKI PROJEKT

ZOP/ BR.MAPE:
RLK / MAPA 1

OZNAKA MAPE:
T.D. 854/10/2023

GLAVNI PROJEKTANT:
Dalibor Crnac, dipl.ing.grad.

PROJEKTANT:
Dalibor Crnac, dipl.ing.grad.

PROJEKTANTI I SURADNICI:
Josip Veselica, dipl.ing.grad.
Ana Ivančić Aučina, dipl.ing.grad.

NACRT:
UZDUŽNI PROFIL OBORINSKE KANALIZACIJE

MJERILO:
1:500/100

DATUM:
listopad 2023.

NACRT BROJ:
6.3.

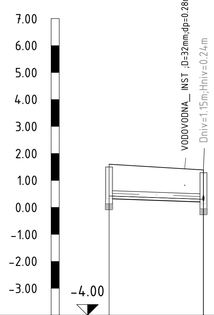

IME ČVORA	RF-02B		RF2
MATERIJAL CIJEVI I DIMENZIJA	PEHD D=200.00mm		
VISINA TERENA [m.n.m.]	1.60		1.39
VISINA NIVELETE [m.n.m.]	0.42		0.30
DUBINA NIVELETE [m]	1.18		1.09
VISINA DNA ROVA [m.n.m.]	0.32		0.20
DUBINA DNA ROVA [m]	1.28		1.19
DULJINA SEKCIJA / PAD [m/‰]	7.00‰	17.50m	
STACIONAŽA [m]	0+000.00		0+017.50

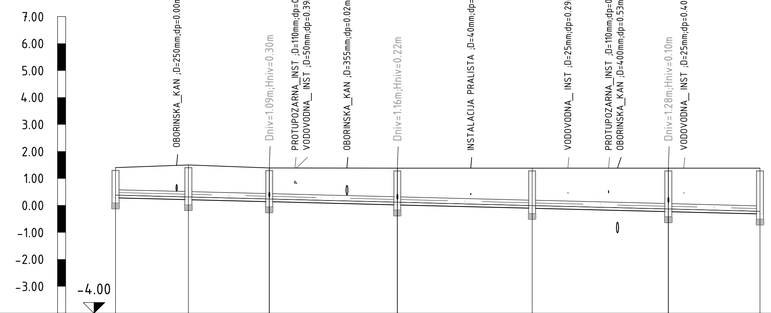

IME ČVORA	RF-01	RF1	RF2	RF3	RF4	RF5	RF6
MATERIJAL CIJEVI I DIMENZIJA	PEHD D=200.00mm						
VISINA TERENA [m.n.m.]	1.40	1.50	1.39	1.38	1.38	1.38	1.38
VISINA NIVELETE [m.n.m.]	0.38	0.31	0.24	0.12	-0.01	-0.13	-0.22
DUBINA NIVELETE [m]	1.02	1.19	1.15	1.26	1.39	1.51	1.60
VISINA DNA ROVA [m.n.m.]	0.28	0.21	0.14	0.02	-0.11	-0.23	-0.32
DUBINA DNA ROVA [m]	1.12	1.29	1.25	1.36	1.49	1.61	1.70
DULJINA SEKCIJA / PAD [m/‰]	5.00‰						119.50m
STACIONAŽA [m]	0+000.00	0+013.50	0+028.50	0+052.25	0+077.25	0+102.50	0+119.50

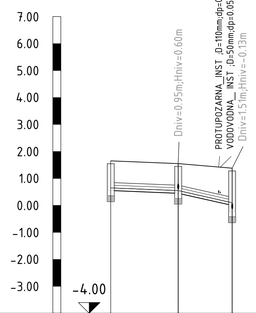

IME ČVORA	RF-03	RF7	RF5
MATERIJAL CIJEVI I DIMENZIJA	PEHD D=200.00mm		
VISINA TERENA [m.n.m.]	1.65	1.55	1.38
VISINA NIVELETE [m.n.m.]	0.65	0.55	0.10
DUBINA NIVELETE [m]	1.00	1.00	1.28
VISINA DNA ROVA [m.n.m.]	0.55	0.45	-0.00
DUBINA DNA ROVA [m]	1.10	1.10	1.38
DULJINA SEKCIJA / PAD [m/‰]	8.00‰	12.50m	45.00‰ 10.00m
STACIONAŽA [m]	0+000.00	0+012.50	0+022.50

POMGRAD INŽENJERING d.o.o.
Stinice 2b/8, 21000 SPLIT, Tel. 021 340 740, Fax. 021 340 750, E-mail: pomgrad@pomgrad.com

INVESTITOR:
LUČKA UPRAVA SPLIT
Gat Svetog Duje 1
21000 Split
OIB: 06992092556

LOKACIJA ZAHVATA:
k.č. 8109/1, 8109/3, 8109/4, 8109/5, 50108, 50109;
k.o. KOMIŽA

NAZIV ZAHVATA U PROSTORU:
RIBARSKA LUKA U KOMIŽI - 1. FAZA GRADNJE - PROJEKT KONSTRUKCIJE, VODOVODNE I HIDRANTSKE MREŽE, ODVODNJE, PROMETA

FAZNA PROJEKTA:
IZVEDBENI PROJEKT

VRSTA PROJEKTA:
GRAĐEVINSKI PROJEKT

ZOP/ BR.MAPE:
RLK / MAPA 1

OZNAKA MAPE:
T.D. 854/10/2023

GLAVNI PROJEKTANT:
Dalibor Crnac, dipl.ing.grad.

PROJEKTANT:
Dalibor Crnac, dipl.ing.grad.

PROJEKTANTI / SURADNICI:
Josip Veselica, dipl.ing.grad.
Ana Ivančić Aučina, dipl.ing.grad.

NACRT:
UZDUŽNI PROFIL FEKALNE KANALIZACIJE

MJERILO:
1:500/100

DATUM:
listopad 2023.

NACRT BROJ:
6.4.

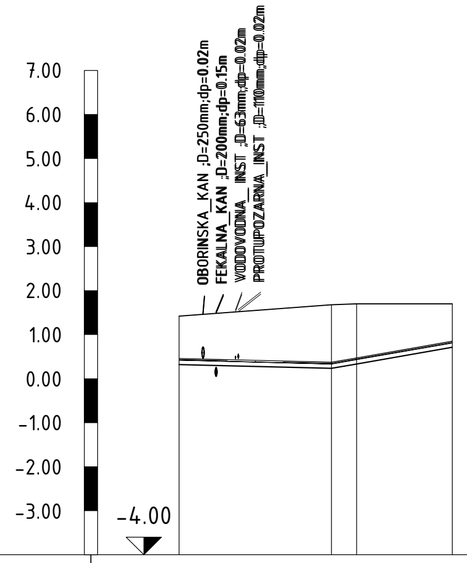

IME ČVORA	TAL	IP1	IP2	UP-U
MATERIJAL CIJEVI I DIMENZIJA	PEHD D=40.00mm			
VISINA TERENA [m.n.m.]	1.42	1.68	1.70	1.70
VISINA NIVELETE [m.n.m.]	0.42	0.33	0.43	0.81
DUBINA NIVELETE [m]	1.00	1.35	1.27	0.89
VISINA DNA ROVA [m.n.m.]	0.32	0.23	0.33	0.71
DUBINA DNA ROVA [m]	1.10	1.45	1.37	0.99
DULJINA SEKCIJA / PAD [m/‰]	5.00‰ 17.30m		13.70m 35.00‰	
STACIONAŽA [m]	0+000.00	0+017.30	0+020.16	0+031.01

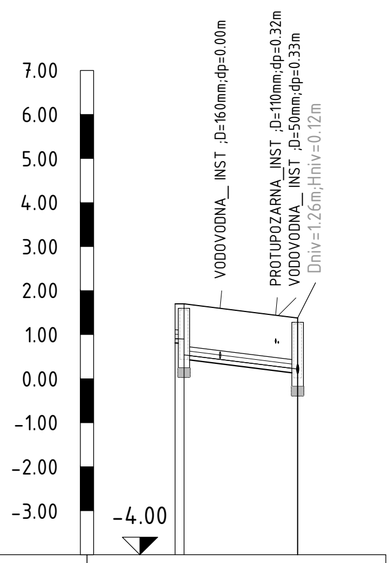

IME ČVORA	UP-IKO	RF3
MATERIJAL CIJEVI I DIMENZIJA	PEHD D=200.00mm	
VISINA TERENA [m.n.m.]	1.70 1.70	1.38
VISINA NIVELETE [m.n.m.]	0.91 0.90 0.54	0.22
DUBINA NIVELETE [m]	0.79 0.80 1.16	1.16
VISINA DNA ROVA [m.n.m.]	0.81 0.80 0.44	0.12
DUBINA DNA ROVA [m]	0.89 0.90 1.26	1.26
DULJINA SEKCIJA / PAD [m/‰]	1.00m 12.90m 25.00‰	
STACIONAŽA [m]	0+000.00 0+001.00	0+013.90

POMGRAD INŽENJERING d.o.o.
Stinice 26/B; 21000 SPLIT; Tel: 021 340 740; Fax: 021 340 750; E-mail: pomgrad@pomgrad.com

INVESTITOR:

LUČKA UPRAVA SPLIT
Gat Svetog Duje 1
21000 Split
OIB: 06992092556

LOKACIJA ZAHVATA:

k.č. 8109/1, 8109/3, 8109/4, 8109/5, 50108, 50109;
k.o. KOMIŽA

NAZIV ZAHVATA U PROSTORU:

RIBARSKA LUKA U KOMIŽI - 1. FAZA GRADNJE - PROJEKT KONSTRUKCIJE, VODOVODNE I HIDRANTSKE MREŽE, ODVODNJE, PROMETA

RAZINA PROJEKTA: **IZVEDBENI PROJEKT**

VRSTA PROJEKTA: **GRAĐEVINSKI PROJEKT**

ZOP/ BR.MAPE: **RLK / MAPA 1**

OZNAKA MAPE: **T.D. 854/10/2023**

GLAVNI PROJEKTANT: **Dalibor Crnac, dipl.ing.građ.**

PROJEKTANT: **Dalibor Crnac, dipl.ing.građ.**

PROJEKTANTI / SURADNICI:
Josip Veselica, dipl.ing.građ.
Ana Ivančić Aučina, dipl.ing.građ.

NACRT: **UZDUŽNI PROFIL INSTALACIJE PRALIŠTA**

MJERILO: **1:500/100**

DATUM: **listopad 2023.**

NACRT BROJ: **6.5.**

NORMALNI POPREČNI PRESJEK PROMETNICE
M 1:50

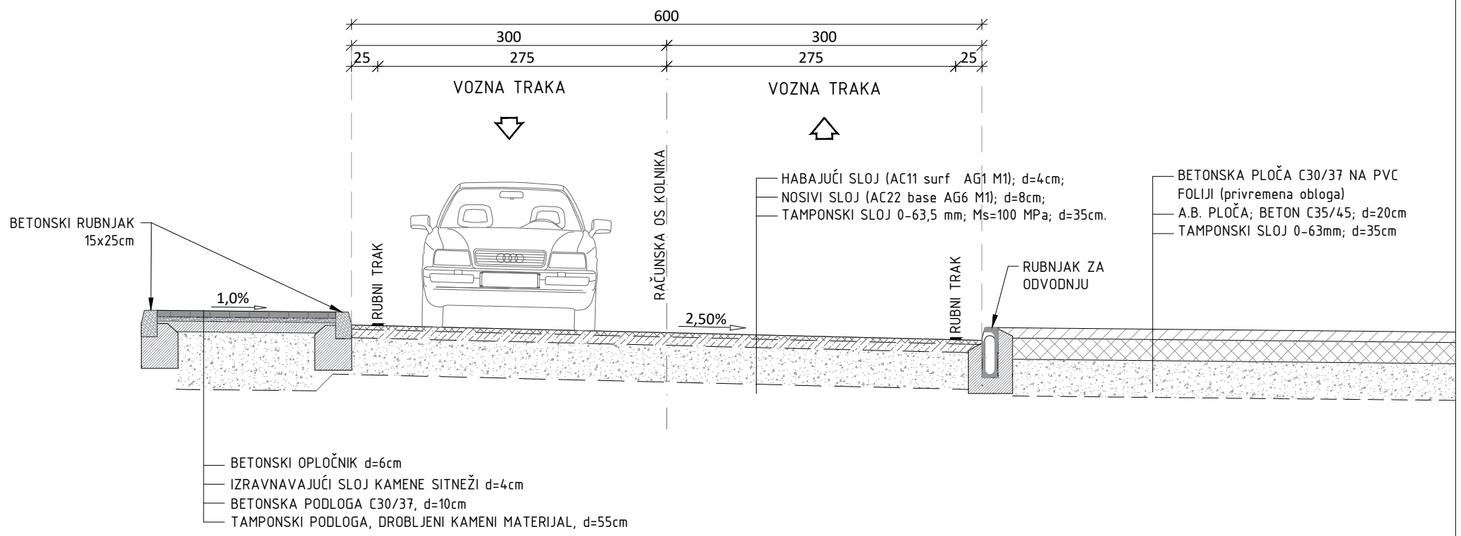

POMGRAD INŽENJERING d.o.o.
Stinice 26/B; 21000 SPLIT; Tel: 021 340 740; Fax: 021 340 750; E-mail: pomgrad@pomgrad.com

INVESTITOR:

LUČKA UPRAVA SPLIT
Gat Svetog Duje 1
21000 Split
OIB: 06992092556

LOKACIJA ZAHVATA:

k.č. 8109/1, 8109/3, 8109/4, 8109/5, 50108, 50109;
k.o. KOMIŽA

NAZIV ZAHVATA U PROSTORU:

RIBARSKA LUKA U KOMIŽI - 1. FAZA GRADNJE - PROJEKT KONSTRUKCIJE, VODOVODNE I HIDRANTSKE MREŽE, ODVODNJE, PROMETA

RAZINA PROJEKTA: IZVEDBENI PROJEKT

VRSTA PROJEKTA: GRAĐEVINSKI PROJEKT

ZOP/ BR.MAPE: RLK / MAPA 1

OZNAKA MAPE: T.D. 854/10/2023

GLAVNI PROJEKTANT: Dalibor Crnac, dipl.ing.građ.

PROJEKTANT: Dalibor Crnac, dipl.ing.građ.

PROJEKTANTI / SURADNICI: Josip Veselica, dipl.ing.građ.
Ana Ivančić Aučina, dipl.ing.građ.

NACRT: NORMALNI POPREČNI PRESJEK PROMETNICE

MJERILO: 1:50

DATUM: listopad 2023.

NACRT BROJ: 7.1.

OS 2

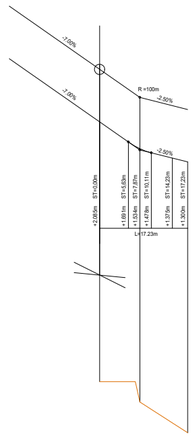

OS 1

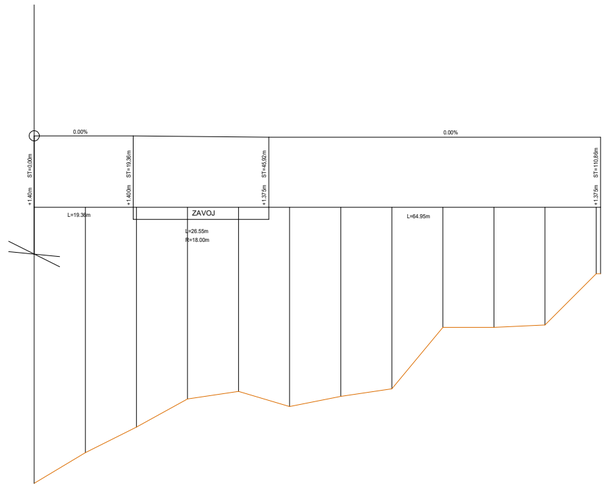

KOTE NIVELETE	+2.085m	+1.481m	+1.300m
TEREN	-3.00m	-3.40m	-4.00m
STACIONAZA	0.000	10.000	17.23

KOTE NIVELETE	+1.40m	+1.40m	+1.40m	+1.39m	+1.38m	+1.375m	+1.375m	+1.375m	+1.375m	+1.375m	+1.375m	+1.375m
TEREN	-5.40m	-4.80m	-4.30m	-3.75m	-3.60m	-3.90m	-3.70m	-3.55m	-2.35m	-2.35m	-2.30m	-1.30m
STACIONAZA	0.000	10.000	20.000	30.000	40.000	50.000	60.000	70.000	80.000	90.000	100.00	110.000

POMGRAD INŽENJERING d.o.o.
Stinice 26/B; 21000 SPLIT; Tel: 021 340 740; Fax: 021 340 750; E-mail: pomgrad@pomgrad.com

INVESTITOR:

LUČKA UPRAVA SPLIT
Gat Svetog Duje 1
21000 Split
OIB: 06992092556

LOKACIJA ZAHVATA:

k.č. 8109/1, 8109/3, 8109/4, 8109/5, 50108, 50109;
k.o. KOMIŽA

NAZIV ZAHVATA U PROSTORU:

RIBARSKA LUKA U KOMIŽI - 1. FAZA GRADNJE - PROJEKT KONSTRUKCIJE, VODOVODNE I HIDRANTSKE MREŽE, ODVODNJE, PROMETA

RAZINA PROJEKTA: IZVEDBENI PROJEKT

VRSTA PROJEKTA: GRAĐEVINSKI PROJEKT

ZOP/ BR.MAPE: RLK / MAPA 1

OZNAKA MAPE: T.D. 854/10/2023

GLAVNI PROJEKTANT: Dalibor Crnac, dipl.ing.građ.

PROJEKTANT: Dalibor Crnac, dipl.ing.građ.

PROJEKTANTI / SURADNICI:
Josip Veselica, dipl.ing.građ.
Ana Ivančić Aučina, dipl.ing.građ.

NACRT: UZDUŽNI PROFIL PROMETNICE

MJERILO: 1:1000/100

DATUM: listopad 2023.

NACRT BROJ: 7.2.

PRESJEK 1–1

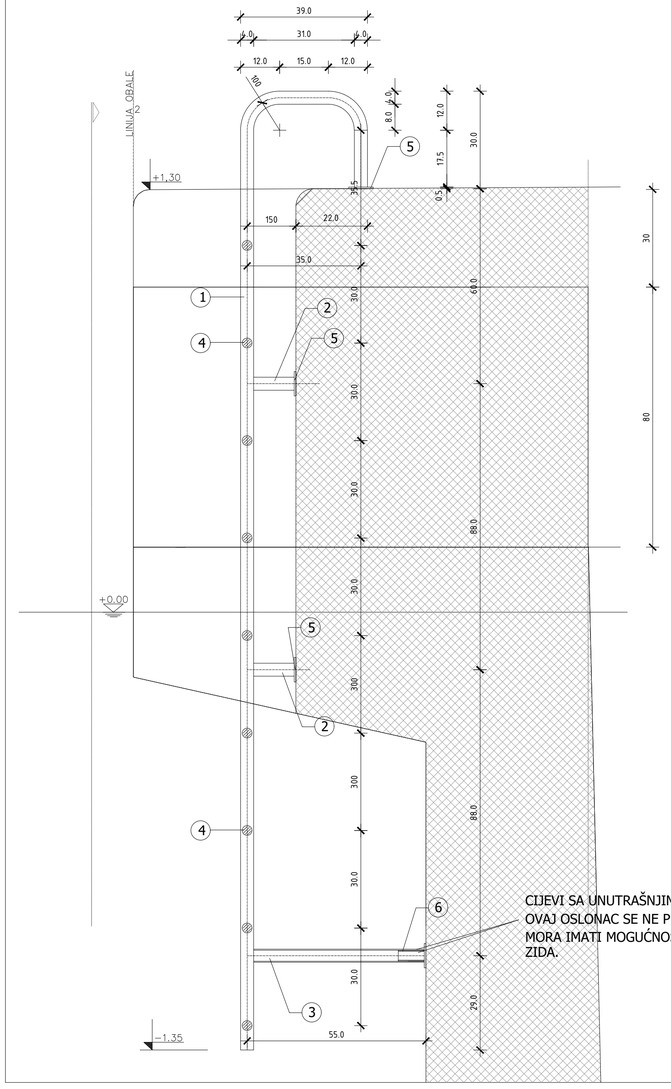

CIJEVI SA UNUTRAŠNJIM ODNOSNO VANJSKIM NAVOJEM. OVAJ OSLONAC SE NE PRIČVRŠĆUJE VIJCIMA ZA ZID, ALI MORA IMATI MOGUĆNOST PRILAGODBE OSLONCA POZICIJI ZIDA.

POGLED 2–2

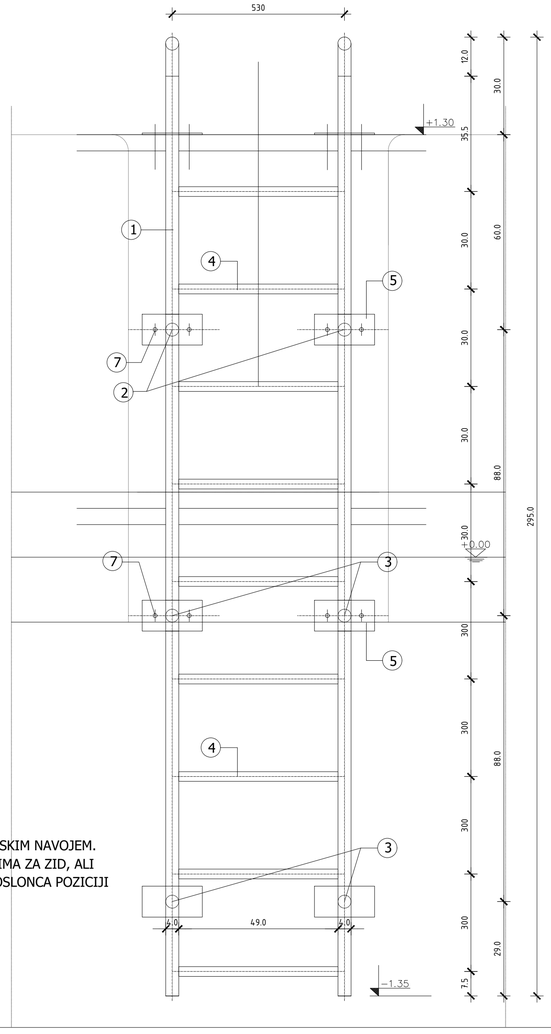

ISKAZ MATERIJALA				
POZ.	DIMENZIJE [mm]	KOM.	JEDINIČNA TEŽINA [kg]	UKUPNO
1	ϕ 40/3 x 3470	2	9.65	19.29
2	ϕ 40/3 x 145	4	0.40	1.61
3	ϕ 40/3 x 545	2	1.52	3.03
4	ϕ 30/3 x 530	9	1.08	9.68
5	185 x 95 x 5	8	0.70	5.60
6	ϕ 35/3x80	2	0.19	0.38
7	VIJAK SA ŠESTEROKUTNOM GLAVOM M 10x140	12		

NAPOMENE! VIJCI SE UGRAĐUJU NAKNADNO. SVI UGRAĐENI MATERIJALI I SPOJEVI MORAJU BITI OD NEHRĐAJUĆEG ČELIKA (INOX AISI 316). SVI VAROVI SE IZVODE U DEBLJINI 5 mm.

POMGRAD INŽENJERING d.o.o.
Stinice 26/B, 21000 SPLIT; Tel: 021 340 740, Fax: 021 340 750; E-mail: pomgrad@pomgrad.com

INVESTITOR:
LUČKA UPRAVA SPLIT
Gat Svetog Duje 1
21000 Split
OIB: 06992092556

LOKACIJA ZAHVATA:
k.č. 8109/1, 8109/3, 8109/4, 8109/5, 50108, 50109;
k.o. KOMIŽA

NAZIV ZAHVATA U PROSTORU:
RIBARSKA LUKA U KOMIŽI - 1. FAZA GRADNJE - PROJEKT KONSTRUKCIJE, VODOVODNE I HIDRANTSKE MREŽE, ODVODNJE, PROMETA

RAZINA PROJEKTA: **IZVEDBENI PROJEKT**

VRSTA PROJEKTA: **GRAĐEVINSKI PROJEKT**

ZOP/ BR.MAPE: **RLK / MAPA 1**

OZNAKA MAPE: **T.D. 854/10/2023**

GLAVNI PROJEKTANT: **Dalibor Crnac, dipl.ing.građ.**

PROJEKTANT: **Dalibor Crnac, dipl.ing.građ.**

PROJEKTANTI / SURADNICI: **Josip Veselica, dipl.ing.građ.**
Ana Ivančić Aučina, dipl.ing.građ.

NACRT: **DETALJ MORNARSKIH SKALA OD PROKROMA AISI 316**

MJERILO: **1:10**

DATUM: **listopad 2023.**

NACRT BROJ: **8.1.**

DETALJ POLERA T–POLER (20 T)

PRESJEK

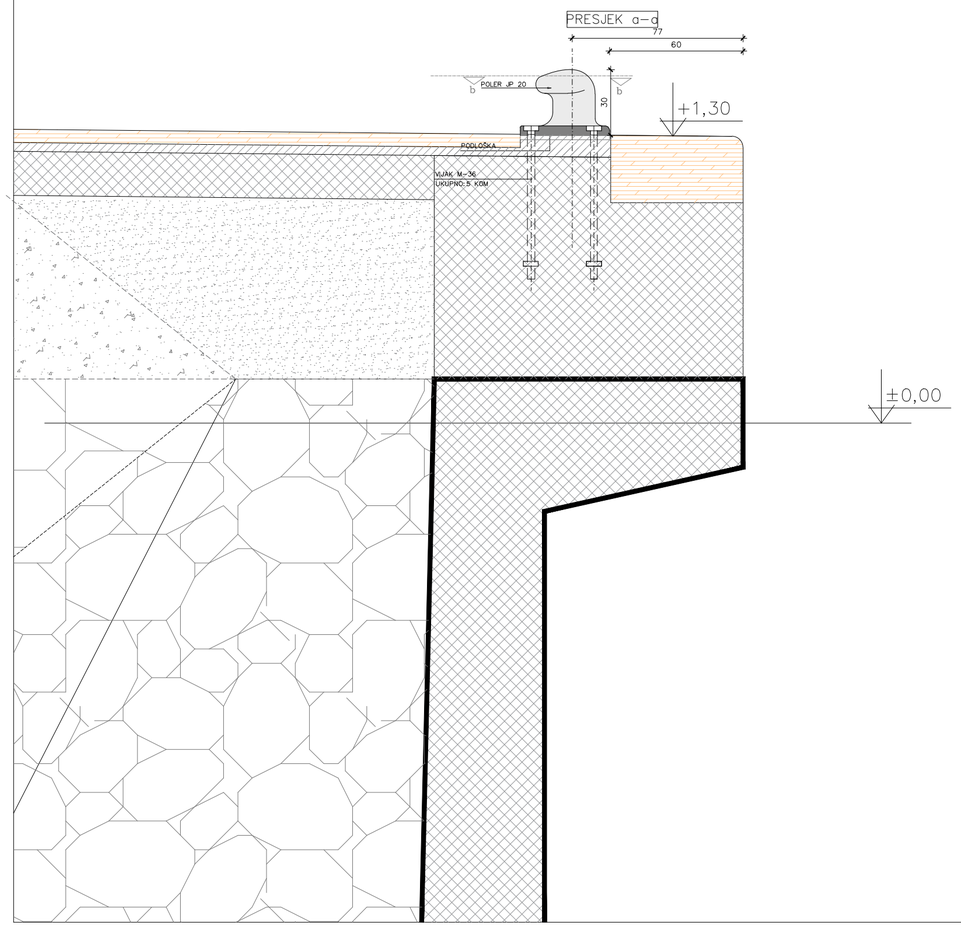

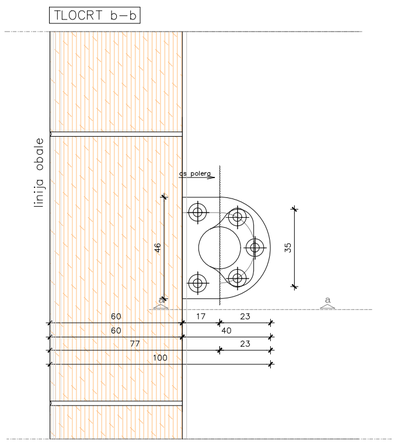

POMGRAD INŽENJERING d.o.o.
Stinice 26/B; 21000 SPLIT; Tel: 021 340 740; Fax: 021 340 750; E-mail: pomgrad@pomgrad.com

INVESTITOR:

LUČKA UPRAVA SPLIT
Gat Svetog Duje 1
21000 Split
OIB: 06992092556

LOKACIJA ZAHVATA:

k.č. 8109/1, 8109/3, 8109/4, 8109/5, 50108, 50109;
k.o. KOMIŽA

NAZIV ZAHVATA U PROSTORU:

RIBARSKA LUKA U KOMIŽI - 1. FAZA GRADNJE - PROJEKT KONSTRUKCIJE, VODOVODNE I HIDRANTSKE MREŽE, ODVODNJE, PROMETA

RAZINA PROJEKTA: IZVEDBENI PROJEKT

VRSTA PROJEKTA: GRAĐEVINSKI PROJEKT

ZOP/ BR.MAPE: RLK / MAPA 1

OZNAKA MAPE: T.D. 854/10/2023

GLAVNI PROJEKTANT: Dalibor Crnac, dipl.ing.građ.

PROJEKTANT: Dalibor Crnac, dipl.ing.građ.

PROJEKTANTI / SURADNICI:

Josip Veselica, dipl.ing.građ.
Ana Ivančić Aučina, dipl.ing.građ.

NACRT: DETALJ POLERA

MJERILO: 1:20

DATUM: listopad 2023.

NACRT BROJ: 8.2.

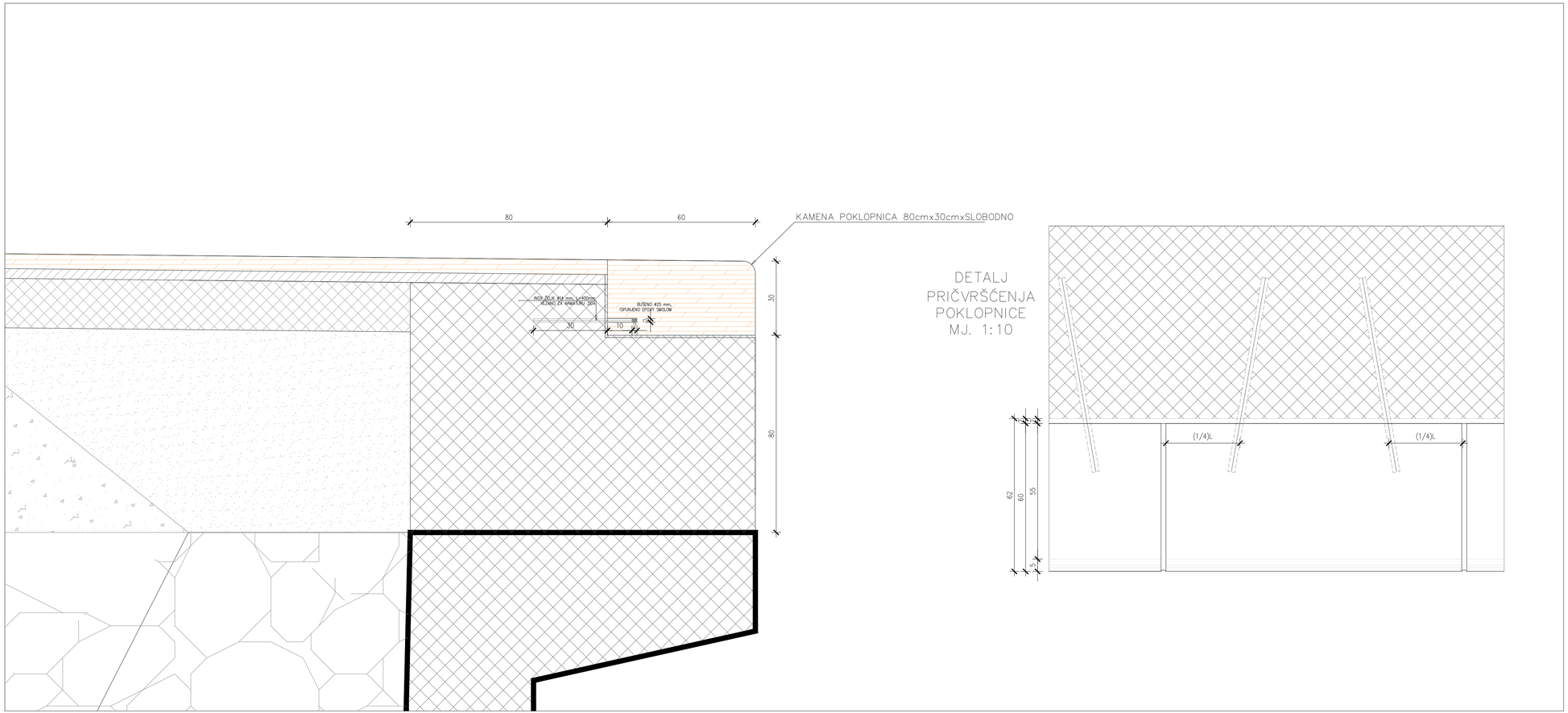

DETALJ
PRIČVRŠĆENJA
POKLOPNICE
MJ. 1:10

POMGRAD INŽENJERING d.o.o.
Stinice 26/B, 21000 SPLIT, Tel: 021 340 740; Fax: 021 340 750; E-mail: pomgrad@pomgrad.com

INVESTITOR:

LUČKA UPRAVA SPLIT
Gat Svetog Duje 1
21000 Split
OIB: 06992092556

LOKACIJA ZAHVATA:

k.č. 8109/1, 8109/3, 8109/4, 8109/5, 50108, 50109;
k.o. KOMIŽA

NAZIV ZAHVATA U PROSTORU:

RIBARSKA LUKA U KOMIŽI - 1. FAZA GRADNJE - PROJEKT KONSTRUKCIJE, VODOVODNE I HIDRANTSKE MREŽE, ODVODNJE, PROMETA

RAZINA PROJEKTA: IZVEDBENI PROJEKT

VRSTA PROJEKTA: GRAĐEVINSKI PROJEKT

ZOP/ BR.MAPE: RLK / MAPA 1

OZNAKA MAPE: T.D. 854/10/2023

GLAVNI PROJEKTANT:

Dalibor Crnac, dipl.ing.građ.

PROJEKTANT:

Dalibor Crnac, dipl.ing.građ.

PROJEKTANTI / SURADNICI:

Josip Veselica, dipl.ing.građ.
Ana Ivančić Aučina, dipl.ing.građ.

NACRT:

DETALJ UGRADNJE KAMENE POKLOPNICE

MJERILO: 1:10

DATUM: listopad 2023.

NACRT BROJ: 8.3.

PREDGOTOVLJENI ELEMENT TIP "B1"

TEŽINA ELEMENTA: G=38,15t
VOLUMEN: 15,26m3
BETON: C35/45
UKUPNO: 1KOM

PRESJEK 1-1

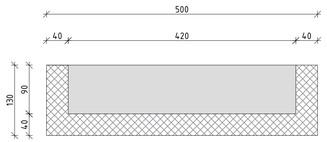

PRESJEK 2-2

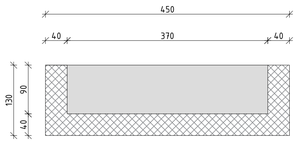

TLOCRT

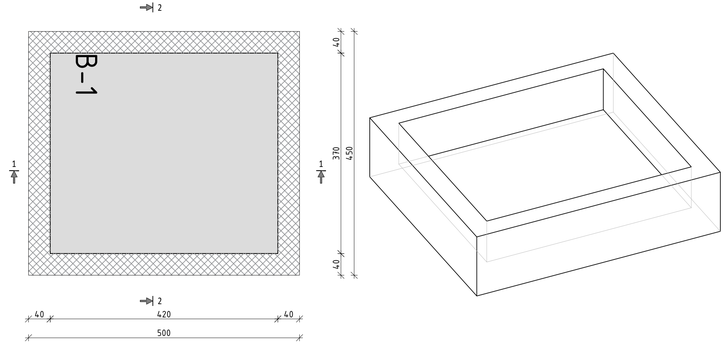

PREDGOTOVLJENI ELEMENT TIP "B2"

TEŽINA ELEMENTA: G=20,88t
VOLUMEN: 8,35m3
BETON: C35/45
UKUPNO: 3KOM

PRESJEK 1-1



PRESJEK 2-2



TLOCRT

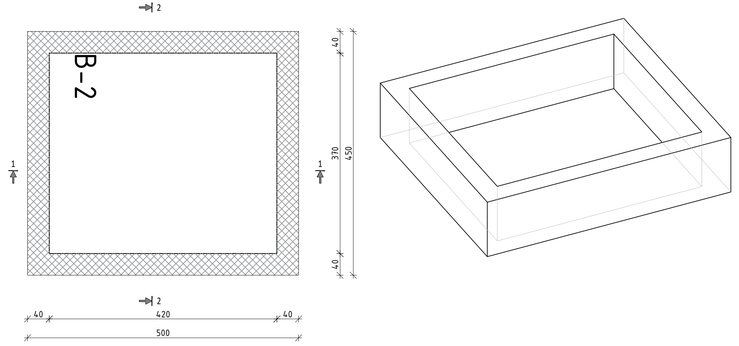

PREDGOTOVLJENI ELEMENT TIP "P40"

TEŽINA ELEMENTA: G=5,00t
VOLUMEN: 2,00m3
BETON: C35/45
UKUPNO: 28KOM

PRESJEK 1-1

TLOCRT

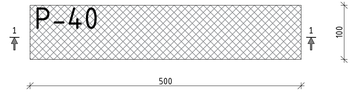

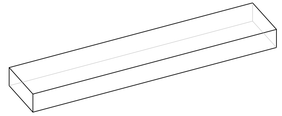

POMGRAD INŽENJERING d.o.o.
Stonce 26/B; 21000 SPLIT; Tel: 021 340 740; Fax: 021 340 750; E-mail: pomgrad@pomgrad.com

INVESTITOR:

LUČKA UPRAVA SPLIT
Gat Svetog Duje 1
21000 Split
OIB: 06992092556

LOKACIJA ZAHVATA:

k.č. 8109/1, 8109/3, 8109/4, 8109/5, 50108, 50109;
k.o. KOMIŽA

NAZIV ZAHVATA U PROSTORU:

RIBARSKA LUKA U KOMIŽI - 1. FAZA GRADNJE - PROJEKT KONSTRUKCIJE, VODOVODNE I HIDRANTSKE MREŽE, ODVODNJE, PROMETA

RAZINA PROJEKTA: IZVEDBENI PROJEKT

VRSTA PROJEKTA: GRAĐEVINSKI PROJEKT

ZOP/ BR.MAPE: RLK / MAPA 1

OZNAKA MAPE: T.D. 854/10/2023

GLAVNI PROJEKTANT:

Dalibor Crnac, dipl.ing.grad.

PROJEKTANT:

Dalibor Crnac, dipl.ing.grad.

PROJEKTANTI / SURADNICI:

Josip Veselica, dipl.ing.grad.
Ana Ivančić Aučina, dipl.ing.grad.

NACRT:

PLANOVI ELEMENATA B-1, B-2, P-40

MJERILO: 1:50

DATUM: listopad 2023.

NACRT BROJ: 9.1.

PREDGOTOVLJENI ELEMENT TIP "L-1"

TEŽINA ELEMENTA: G=75,88t
VOLUMEN: 30,35m3
BETON: C35/45
UKUPNO: 2x45=

PRESJEK 1-1

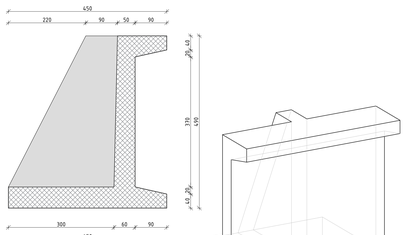

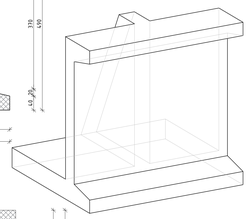

TLOCRT

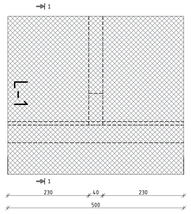

PREDGOTOVLJENI ELEMENT TIP "L-1u"

TEŽINA ELEMENTA: G=75,65t
VOLUMEN: 30,30m3
BETON: C35/45
UKUPNO: 2x29=

PRESJEK 1-1

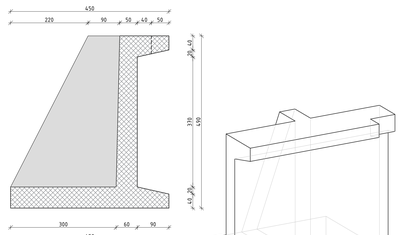

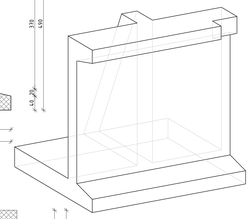

TLOCRT

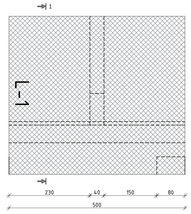

PREDGOTOVLJENI ELEMENT TIP "L-2"

TEŽINA ELEMENTA: G=67,78t
VOLUMEN: 27,11m3
BETON: C35/45
UKUPNO: 9x2=

PRESJEK 1-1

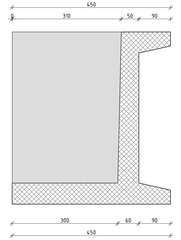

PRESJEK 2-2

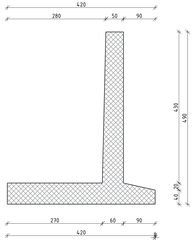

TLOCRT

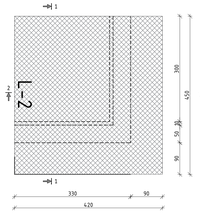

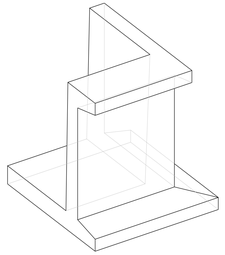

PREDGOTOVLJENI ELEMENT TIP "L-3"

TEŽINA ELEMENTA: G=335t
VOLUMEN: 13,4m3
BETON: C35/45
UKUPNO: 9x2=

PRESJEK 1-1

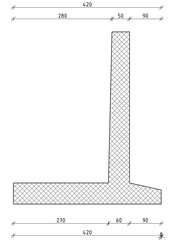

TLOCRT

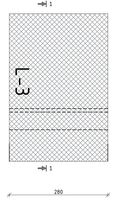

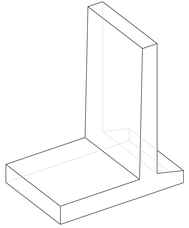

PREDGOTOVLJENI ELEMENT TIP "A-1"

TEŽINA ELEMENTA: G=215t
VOLUMEN: 8,44m3
BETON: C35/45
UKUPNO: 4x2=

PRESJEK 1-1

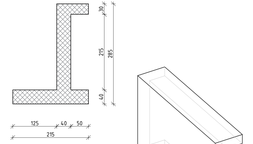

TLOCRT

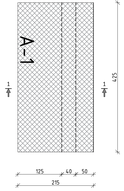

POMGRAD INŽENJERING d.o.o.
Split, Gaje 1 (Gaje plac), tel: 021 340 700, fax: 021 340 701, e-mail: pomgrad@pomgrad.com

INVESTITOR:
LUČKA UPRAVA SPLIT
Gat Svetog Duje 1
21000 Split
OIB: 06992092556

LOKACIJA ZAHVATA:
k.č. 8109/1, 8109/3, 8109/4, 8109/5, 50108, 50109;
k.o. KOMIŽA

NAZIV ZAHVATA U PROSTORU:
RIBARSKA LUKA U KOMIŽI - 1. FAZA GRADNJE - PROJEKT KONSTRUKCIJE, VODOVODNE I HIDRANTSKE MREŽE, ODVODNJE, PROMETA

FAZA PROJEKTA: **IZVEDBENI PROJEKT**

VRSTA PROJEKTA: **GRAĐEVINSKI PROJEKT**

DIO MAPE: **RLK / MAPA 1**

OZNAKA MAPE: **T.D. 854/10/2023**

GLAVNI PROJEKTANT: **Dalibor Crnac, dipl.ing.grad.**

PROJEKTANT: **Dalibor Crnac, dipl.ing.grad.**

PROJEKTANTI / SURADNICI: **Josip Veselica, dipl.ing.grad.**
Ana Ivančić Aučina, dipl.ing.grad.

NACRT: **PLANOVI ELEMENATA L-1, L-1u, L-2, L-3, A-1**

MJERILO: **1:50**

DATUM: **listopad 2023.**

NACRT BROJ: **9.2.**

PREDGOTOVLJENI ELEMENT TIP "L-1"

TEŽINA ELEMENTA: G=75,88t
VOLUMEN: 30,35m3
BETON: C35/45
ZAŠTITNI SLOJ: c=5,5 cm
UKUPNO: 24KOM

PRESJEK 1-1

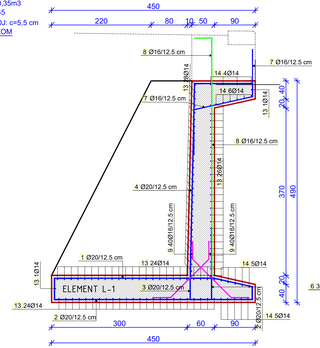

PRESJEK 2-2

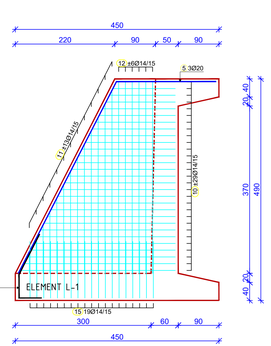

TLOCRT

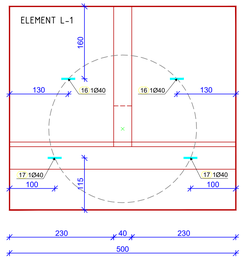

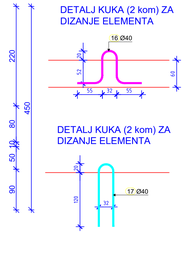

DETALJ KUKA (2 kom) ZA DIZANJE ELEMENTA

DETALJ KUKA (2 kom) ZA DIZANJE ELEMENTA

TLOCRT

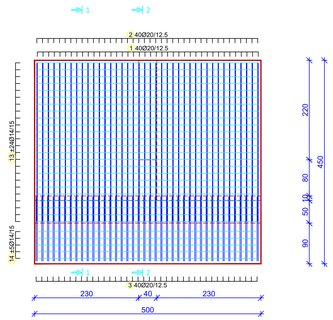

TLOCRT

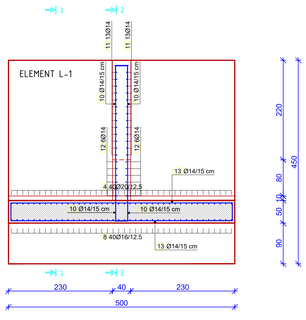

TLOCRT

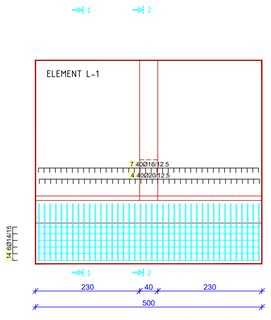

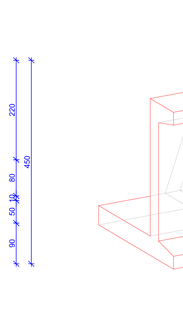

3D PRIKAZ

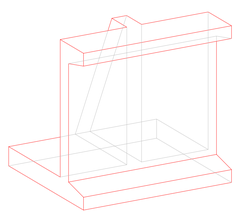

ŠIPKE - SPECIFIKACIJA

OZNAKA POZICIJE	OBLIK I MJERE [cm]	TIP	Ø [mm]	L [m]	N [kom]	D [m]	JED. TEŽINA	TEŽINA POZICIJE
ELEMENT L-1 (1 kom)								
1	353	B500B	20	5.14	40	205.60	2.470	507.83
2	52	B500B	20	5.54	40	221.60	2.470	547.35
3	47 135 137	B500B	20	3.27	40	130.80	2.470	323.08
4	33 424	B500B	20	5.81	40	232.40	2.470	574.03
5	476	B500B	20	6.96	3	20.88	2.470	51.57
6	52	B500B	20	2.02	3	6.06	2.470	14.97
7	166	B500B	16	3.38	40	135.20	1.580	213.62
8	626	B500B	16	5.63	40	225.20	1.580	355.82
9	626	B500B	16	2.00	80	160.00	1.580	252.80
10	2 x x = 130, 137, 145, 152, 160, 168, 175, 183, 190, 198, 206, 213, 221, 229, 236, 244, 251, 259, 267, 274, 282, 290, 297, 305, 313, 320, 328, 335, 343	B500B	14	*2.92	2 x 29	169.48	1.210	205.07
11	2 x x = 403, 373, 343, 313, 284, 254, 224, 194, 165, 135, 105, 75, 46	B500B	14	*2.80	2 x 13	72.84	1.210	88.14
12	477	B500B	14	5.33	12	63.96	1.210	77.39
13	488	B500B	14	5.64	104	586.56	1.210	709.74
14	488	B500B	14	5.44	20	108.80	1.210	131.65
15	125	B500B	14	2.79	19	53.01	1.210	64.14
16	45 2x18 2x32	B500B	40	2.71	2	5.42	9.860	53.44
17	122 2x90 122	B500B	40	2.94	2	5.88	9.860	57.98

*Napomena: Moguće je izvoditi i kraće elemente od L=5,0 m, ali je za svaku drugu duljinu potrebno previdjeti kontrafore istih dimenzija kao na prikazanom elementu. Uvećanje količina betona i armature je na trošak izvođača radova. Smanjenje duljina elemenata se radi samo zbog mogućnosti upotrebe širokog spektra dizalica i prijevoznih sredstava koji su dostupni na tržištu. Za bilo kakve izmjene na elementima potrebna je suglasnost glavnog projektanta.

ŠIPKE - REKAPITULACIJA

Ø [mm]	Du [m]	JEDINIČNA TEŽINA [kg/m']	UKUPNA TEŽINA [kg]
B500B			
14	1054.65	1.210	1276.13
16	520.40	1.580	822.23
20	817.34	2.470	2018.83
40	11.30	9.860	111.42
SVEUKUPNO: (B500B)			4228.61
SVEUKUPNO:			4228.61

POMGRAD INŽENJERING d.o.o.
Stinice 26/B, 21000 SPLIT, Tel: 021 340 740; Fax: 021 340 750; E-mail: pomgrad@pomgrad.com.hr

INVESTITOR:
LUČKA UPRAVA SPLIT
Gat Svetog Duje 1
21000 Split
OIB: 06992092556

LOKACIJA ZAHVATA:
k.č. 8109/1, 8109/3, 8109/4, 8109/5, 50108, 50109;
k.o. KOMIŽA

NAZIV ZAHVATA U PROSTORU:
RIBARSKA LUKA U KOMIŽI - 1. FAZA GRADNJE - PROJEKT KONSTRUKCIJE, VODOVODNE I HIDRANTSKE MREŽE, ODVODNJE, PROMETA

RAZINA PROJEKTA: **IZVEDBENI PROJEKT**
VRSTA PROJEKTA: **GRAĐEVINSKI PROJEKT**
ZOP/ BR.MAPE: **RLK / MAPA 1**
OZNAKA MAPE: **T.D. 854/10/2023**

GLAVNI PROJEKTANT: **Dalibor Crnac, dipl.ing.grad.**
PROJEKTANT: **Dalibor Crnac, dipl.ing.grad.**
PROJEKTANTI / SURADNICI: **Josip Veselica, dipl.ing.grad.**
Ana Ivančić Aučina, dipl.ing.grad.

NACRT: **ARMATURNI PLAN ELEMENTA L-1**
MJERILO: **1:50**

DATUM: **listopad 2023.**
NACRT BROJ: **10.1.1.**

PREDGOTOVLJENI ELEMENT TIP "L-1u"

TEŽINA ELEMENTA: G=75,45t
VOLUMEN: 30,18m3
BETON: C35/45
ZAŠTITNI SLOJ: c=5,5 cm
UKUPNO: 2KOM

PRESJEK 1-1

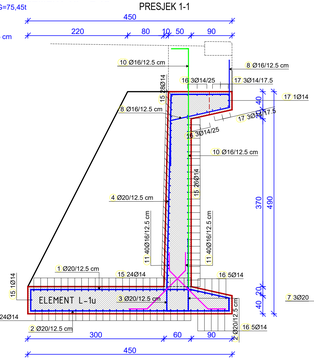

PRESJEK 2-2

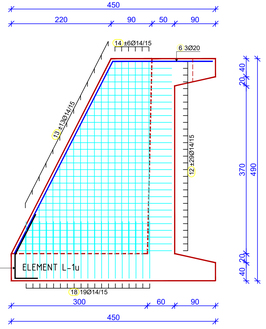

TLOCRT

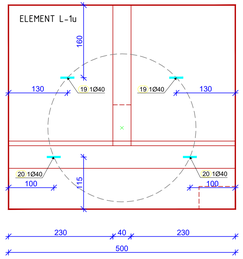

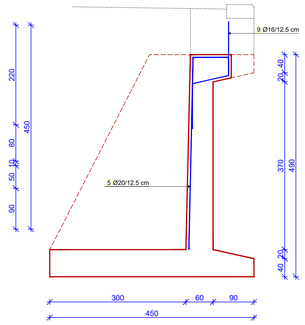

TLOCRT

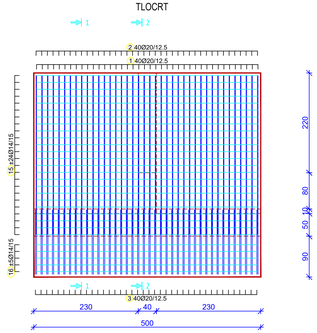

TLOCRT

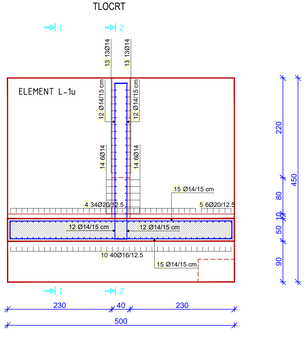

TLOCRT

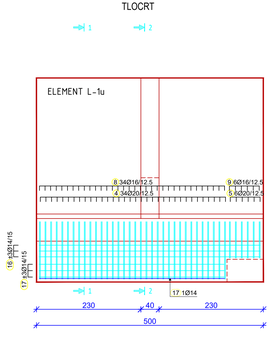

3D PRIKAZ

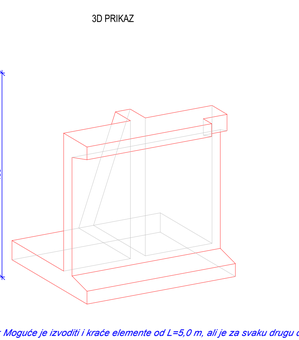

Napomena: Moguće je izvoditi i kraće elemente od L=5,0 m, ali je za svaku drugu duljinu potrebno previdjeti kontrafore istih dimenzija kao na prikazanom elementu. Uvećanje količina betona i armature je na trošak izvođača radova. Smanjenje duljina elemenata se radi samo zbog mogućnosti upotrebe širokog spektra dizalica i prijevoznih sredstava koji su dostupni na tržištu. Za bilo kakve izmjene na elementima potrebna je suglasnost glavnog projektanta.

ŠIPKE - SPECIFIKACIJA

OZNAKA POZICIJE	OBLIK I MJERE [cm]	TIP	Ø [mm]	L [m]	N [kom]	D [m]	JED. TEŽINA	TEŽINA POZICIJE
ELEMENT L-1_U (1 kom)								
1	303	B500B	20	5.14	40	205.60	2.470	507.83
2	543	B500B	20	5.54	40	221.60	2.470	547.35
3	17 / 120 / 120 / 120

PREDGOTOVLJENI ELEMENT TIP "L-2"

TEŽINA ELEMENTA: G=67,78t
VOLUMEN: 27,11m3
BETON: C35/45
ZAŠTITNI SLOJ: c=5,5 cm
UKUPNO: 1KOM

PRESJEK 1-1

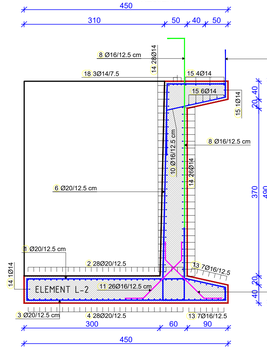

PRESJEK 2-2

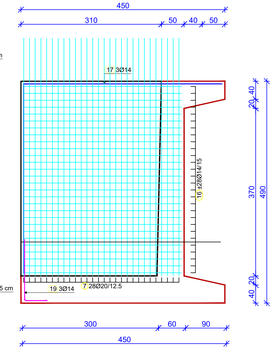

PRESJEK 3-3

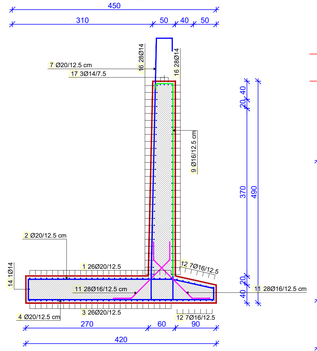

DETALJ KUKA (1 kom) ZA DIZANJE ELEMENTA

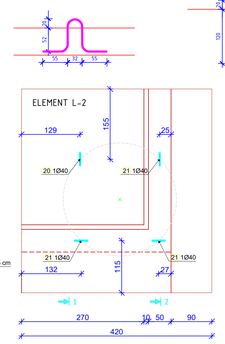

DETALJ KUKA (3 kom) ZA DIZANJE ELEMENTA

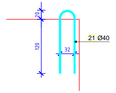

TLOCRT

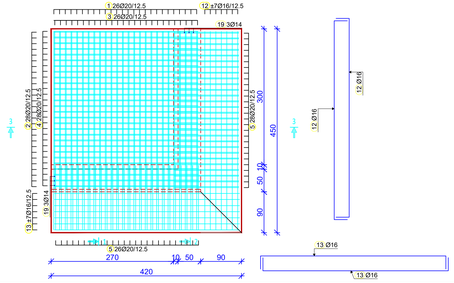

TLOCRT

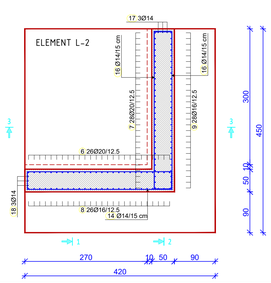

TLOCRT

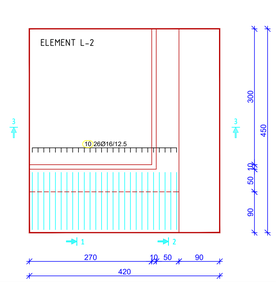

3D PRIKAZ

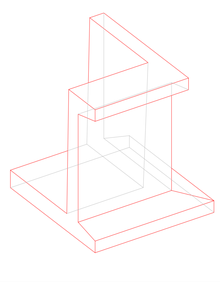

ŠIPKE - SPECIFIKACIJA

OZNAKA POZICIJE	OBLIK I MJERE [cm]	TIP	Ø [mm]	L [m]	N [kom]	D [m]	JED. TEŽINA	TEŽINA POZICIJE
ELEMENT L-2 (1 kom)								
1	353	B500B	20	5.14	26	133.64	2.470	330.09
2	319	B500B	20	4.82	28	134.96	2.470	333.35
3	144	B500B	20	5.54	26	144.04	2.470	355.78
4	214	B500B	20	5.24	28	146.72	2.470	362.40
5	128	B500B	20	3.28	54	177.12	2.470	437.49
6	424	B500B	20	5.81	26	151.06	2.470	373.12
7	525	B500B	20	5.89	28	164.92	2.470	407.35
8	626	B500B	16	5.63	26	146.38	1.580	231.28
9	428	B500B	16	4.73	28	132.44	1.580	209.26
10	105	B500B	16	3.38	26	87.88	1.580	138.85
11	120	B500B	16	2.00	108	216.00	1.580	341.28
12	434	B500B	16	4.97	14	69.58	1.580	109.94
13	409	B500B	16	4.67	14	65.38	1.580	103.30
14	319	B500B	14	3.94	56	220.64	1.210	266.97
15	319	B500B	14	3.74	11	41.14	1.210	49.78
16	349	B500B	14	4.24	56	237.44	1.210	287.30
17	498	B500B	14	8.56	3	25.68	1.210	31.07
18	418	B500B	14	7.37	3	22.11	1.210	26.75
19	152	B500B	14	1.85	6	11.10	1.210	13.43
20	90 270 90	B500B	40	2.71	1	2.71	9.860	26.72
21	132 132	B500B	40	2.94	3	8.82	9.860	86.97

ŠIPKE - REKAPITULACIJA

Ø [mm]	Du [m]	JEDINIČNA TEŽINA [kg/m']	UKUPNA TEŽINA [kg]
B500B			
14	558.11	1.210	675.31
16	717.66	1.580	1133.90
20	1052.46	2.470	2599.58
40	11.53	9.860	113.69
SVEUKUPNO: (B500B)			4522.48
SVEUKUPNO:			4522.48

POMGRAD INŽENJERING d.o.o.
Stinice 26/B, 21000 SPLIT, Tel: 021 340 740, Fax: 021 340 750, E-mail: pomgrad@pomgrad.com

INVESTITOR:

LUČKA UPRAVA SPLIT
Gat Svetog Duje 1
21000 Split
OIB: 06992092556

LOKACIJA ZAHVATA:

k.č. 8109/1, 8109/3, 8109/4, 8109/5, 50108, 50109;
k.o. KOMIŽA

NAZIV ZAHVATA U PROSTORU:

RIBARSKA LUKA U KOMIŽI - 1. FAZA GRADNJE - PROJEKT KONSTRUKCIJE, VODOVODNE I HIDRANTSKE MREŽE, ODVODNJE, PROMETA

RAZINA PROJEKTA: **IZVEDBENI PROJEKT**

VRSTA PROJEKTA: **GRAĐEVINSKI PROJEKT**

ZOP/ BR.MAPE: **RLK / MAPA 1**

OZNAKA MAPE: **T.D. 854/10/2023**

GLAVNI PROJEKTANT:

Dalibor Crnac, dipl.ing.grad.

PROJEKTANT:

Dalibor Crnac, dipl.ing.grad.

PROJEKTANTI I SURADNICI:

Josip Veselica, dipl.ing.grad.
Ana Ivančić Aučina, dipl.ing.grad.

NACRT:

ARMATURNI PLAN ELEMENTA L-2

MJERILO:

1:50

DATUM:

listopad 2023.

NACRT BROJ:

10.1.3.

PREDGOTOVLJENI ELEMENT TIP "L-3"

TEŽINA ELEMENTA: G=33,58t
VOLUMEN: 13,43m3
BETON: C35/45
ZAŠTITNI SLOJ: c=5,5 cm
UKUPNO: 1KOM

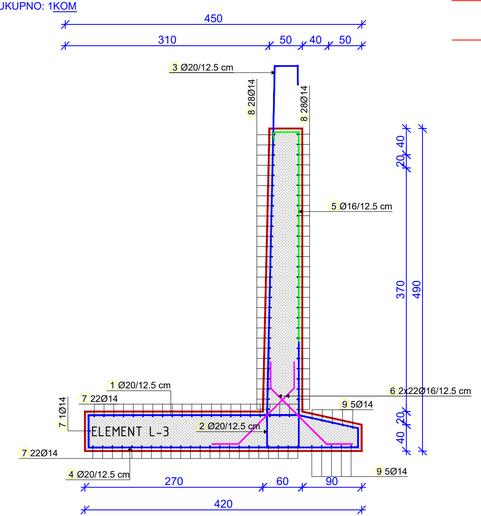

DETALJ KUKA (2 kom) ZA DIZANJE ELEMENTA

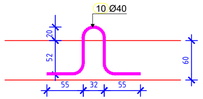

DETALJ KUKA (2 kom) ZA DIZANJE ELEMENTA

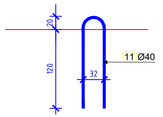

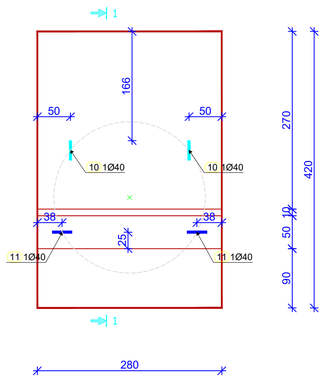

TLOCRT

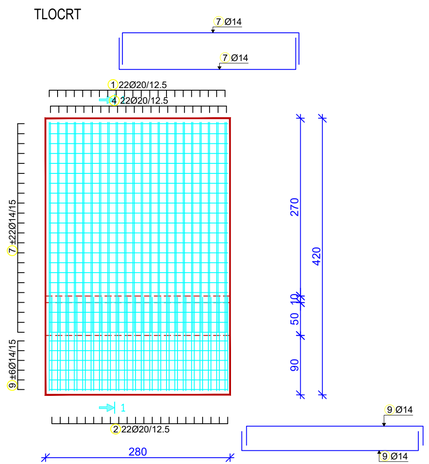

TLOCRT

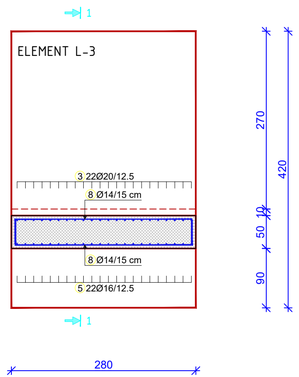

3D PRIKAZ

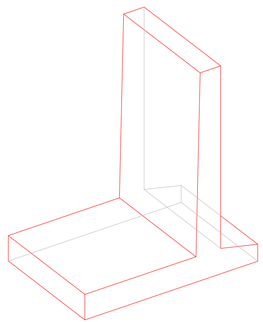

ŠIPKE - SPECIFIKACIJA

OZNAKA POZICIJE	OBLIK I MJERE [cm]	TIP	Ø [mm]	L [m]	N [kom]	D [m]	JED. TEŽINA	TEŽINA POZICIJE
ELEMENT L-3 (1 kom)								
1		B500B	20	4.86	22	106.92	2.470	264.09
2		B500B	20	3.28	22	72.16	2.470	178.24
3	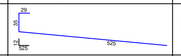	B500B	20	5.89	22	129.58	2.470	320.06
4		B500B	20	5.26	22	115.72	2.470	285.83
5		B500B	16	4.73	22	104.06	1.580	164.41
6		B500B	16	2.00	44	88.00	1.580	139.04
7		B500B	14	3.64	45	163.80	1.210	198.20
8		B500B	14	3.44	56	192.64	1.210	233.09
9		B500B	14	3.26	10	32.60	1.210	39.45
10	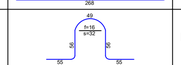	B500B	40	2.71	2	5.42	9.860	53.44
11		B500B	40	2.94	2	5.88	9.860	57.98

ŠIPKE - REKAPITULACIJA

Ø [mm]	Du [m]	JEDINIČNA TEŽINA [kg/m']	UKUPNA TEŽINA [kg]
B500B			
14	389.04	1.210	470.74
16	192.06	1.580	303.45
20	424.38	2.470	1048.22
40	11.30	9.860	111.42
SVEUKUPNO: (B500B)			1933.83
SVEUKUPNO:			1933.83

POMGRAD INŽENJERING d.o.o.
Stinice 26/B; 21000 SPLIT; Tel: 021 340 740; Fax: 021 340 750; E-mail: pomgrad@pomgrad.com

INVESTITOR:
LUČKA UPRAVA SPLIT
Gat Svetog Duje 1
21000 Split
OIB: 06992092556

LOKACIJA ZAHVATA:
k.č. 8109/1, 8109/3, 8109/4, 8109/5, 50108, 50109;
k.o. KOMIŽA

NAZIV ZAHVATA U PROSTORU:
RIBARSKA LUKA U KOMIŽI - 1. FAZA GRADNJE - PROJEKT KONSTRUKCIJE, VODOVODNE I HIDRANTSKE MREŽE, ODVODNJE, PROMETA

RAZINA PROJEKTA: IZVEDBENI PROJEKT

VRSTA PROJEKTA: GRAĐEVINSKI PROJEKT

ZOP/ BR.MAPE: RLK / MAPA 1

OZNAKA MAPE: T.D. 854/10/2023

GLAVNI PROJEKTANT: Dalibor Crnac, dipl.ing.građ.

PROJEKTANT: Dalibor Crnac, dipl.ing.građ.

PROJEKTANTI / SURADNICI:
Josip Veselica, dipl.ing.građ.
Ana Ivančić Aučina, dipl.ing.građ.

NACRT: ARMATURNI PLAN ELEMENTA L-3

MJERILO: 1:50

DATUM: listopad 2023.

NACRT BROJ: 10.1.4.

PREDGOTOVLJENI ELEMENT TIP "A-1"

TEŽINA ELEMENTA: G=21,15t
VOLUMEN: 8,46m3
BETON: C35/45
ZAŠTITNI SLOJ: c=5,5 cm
UKUPNO: 4KOM

PRESJEK 1-1

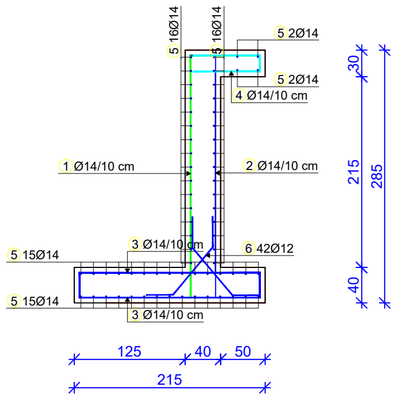

TLOCRT

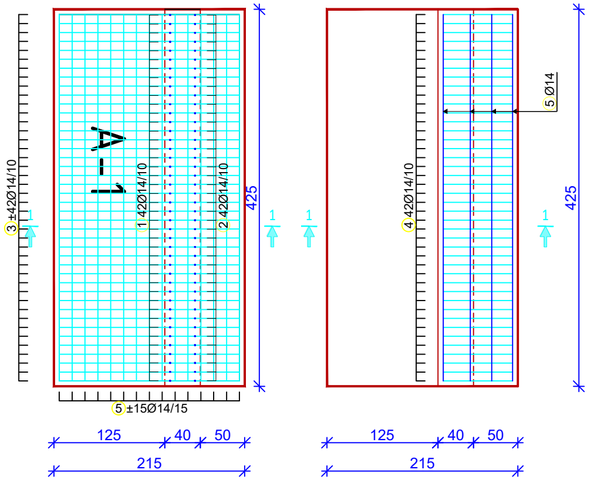

TLOCRT

TLOCRT

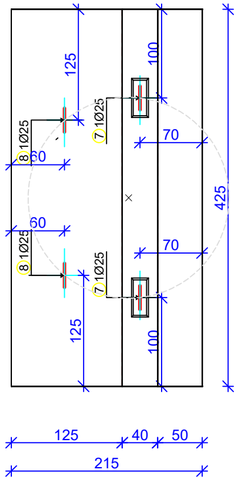

DETALJ KUKA (4 kom) ZA DIZANJE ELEMENTA

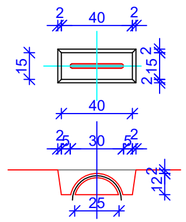

ŠIPKE - SPECIFIKACIJA

OZNAKA POZICIJE	OBLIK I MJERE [cm]	TIP	Ø [mm]	L [m]	N [kom]	D [m]	JED. TEŽINA	TEŽINA POZICIJE
ELEMENT A-1 (1 kom)								
1	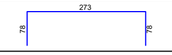	B500B	14	4.29	42	180.18	1.210	218.02
2		B500B	14	3.79	42	159.18	1.210	192.61
3		B500B	14	2.59	84	217.56	1.210	263.25
4	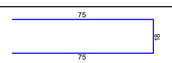	B500B	14	1.68	42	70.56	1.210	85.38
5		B500B	14	4.49	66	296.34	1.210	358.57
6	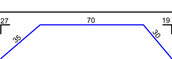	B500B	12	1.35	84	113.40	0.888	100.70
7	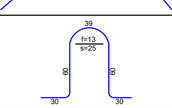	B500B	25	2.19	2	4.38	3.850	16.86
8	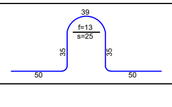	B500B	25	2.09	2	4.18	3.850	16.09

ŠIPKE - REKAPITULACIJA

Ø [mm]	Du [m]	JEDINIČNA TEŽINA [kg/m']	UKUPNA TEŽINA [kg]
B500B			
12	113.40	0.888	100.70
14	923.82	1.210	1117.82
25	8.56	3.850	32.96
SVEUKUPNO: (B500B)			1251.48
SVEUKUPNO:			1251.48

POMGRAD INŽENJERING d.o.o.
Stinice 26/B; 21000 SPLIT; Tel: 021 340 740; Fax: 021 340 750; E-mail: pomgrad@pomgrad.com

INVESTITOR:
LUČKA UPRAVA SPLIT
Gat Svetog Duje 1
21000 Split
OIB: 06992092556

LOKACIJA ZAHVATA:
k.č. 8109/1, 8109/3, 8109/4, 8109/5, 50108, 50109;
k.o. KOMIŽA

NAZIV ZAHVATA U PROSTORU:
RIBARSKA LUKA U KOMIŽI - 1. FAZA GRADNJE - PROJEKT KONSTRUKCIJE, VODOVODNE I HIDRANTSKE MREŽE, ODVODNJE, PROMETA

RAZINA PROJEKTA: IZVEDBENI PROJEKT

VRSTA PROJEKTA: GRAĐEVINSKI PROJEKT

ZOP/ BR.MAPE: RLK / MAPA 1

OZNAKA MAPE: T.D. 854/10/2023

GLAVNI PROJEKTANT: Dalibor Crnac, dipl.ing.građ.

PROJEKTANT: Dalibor Crnac, dipl.ing.građ.

PROJEKTANTI / SURADNICI:
Josip Veselica, dipl.ing.građ.
Ana Ivančić Aučina, dipl.ing.građ.

NACRT: ARMATURNI PLAN ELEMENTA A-1

MJERILO: 1:50

DATUM: listopad 2023.

NACRT BROJ: 10.1.5.

PREDGOTOVLJENI ELEMENT TIP "B-1"

TEŽINA ELEMENTA: G=38,15t
VOLUMEN: 15,26m3
BETON: C35/45
ZAŠTITNI SLOJ: c=5,5 cm
UKUPNO: 1KOM

PRESJEK 1-1

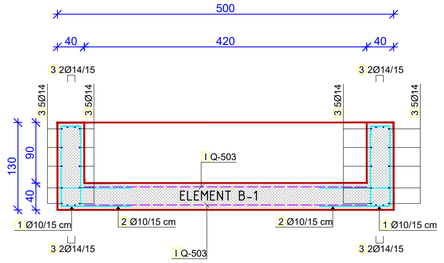

PRESJEK 2-2

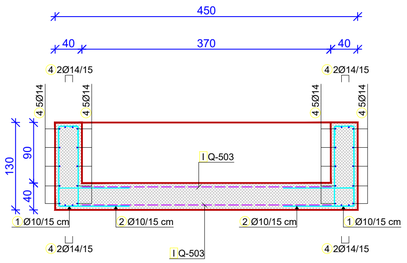

DETALJ KUKA (4 kom) ZA DIZANJE ELEMENTA

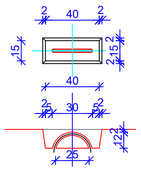

5 Ø14

TLOCRT

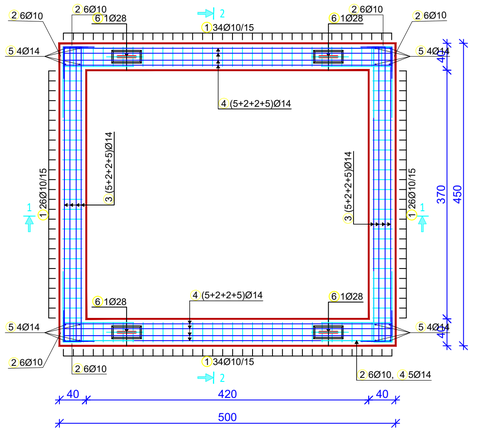

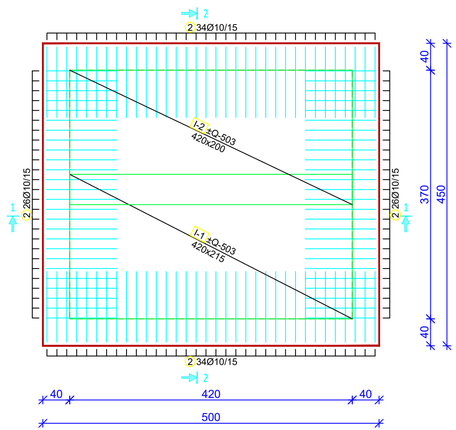

ŠIPKE - SPECIFIKACIJA

OZNAKA POZICIJE	OBLIK I MJERE [cm]	TIP	Ø [mm]	L [m]	N [kom]	D [m]	JED. TEŽINA	TEŽINA POZICIJE
ELEMENT B-1 (1 kom)								
1	119	B500B	10	3.18	120	381.60	0.617	235.45
2	105	B500B	10	2.37	168	398.16	0.617	245.66
3	438	B500B	14	4.92	28	137.76	1.210	166.69
4	488	B500B	14	5.42	28	151.76	1.210	183.63
5	128	B500B	14	1.28	16	20.48	1.210	24.78
6	39, 6×10 s=25, 65, 65, 50, 50	B500B	28	2.69	4	10.76	4.830	51.97

ŠIPKE - REKAPITULACIJA

Ø [mm]	Du [m]	JEDINIČNA TEŽINA [kg/m']	UKUPNA TEŽINA [kg]
B500B			
10	779.76	0.617	481.11
14	310.00	1.210	375.10
28	10.76	4.830	51.97
SVEUKUPNO: (B500B)			908.18
SVEUKUPNO:			908.18

MREŽE - SPECIFIKACIJA

POZICIJA	OZNAKA MREŽE	B [cm]	L [cm]	N [kom]	JEDINIČNA TEŽINA [kg/m2]	UKUPNA TEŽINA [kg]
ELEMENT B-1 (1 kom)						
I-1	Q-503	215	420	2	7.90	142.67
I-2	Q-503	200	420	2	7.90	132.72
SVEUKUPNO:						275.39

POMGRAD INŽENJERING d.o.o.
Stinice 26/B, 21000 SPLIT, Tel: 021 340 740; Fax: 021 340 750; E-mail: pomgrad@pomgrad.com

INVESTITOR:
LUČKA UPRAVA SPLIT
Gat Svetog Duje 1
21000 Split
OIB: 06992092556

LOKACIJA ZAHVATA:
k.č. 8109/1, 8109/3, 8109/4, 8109/5, 50108, 50109;
k.o. KOMIŽA

NAZIV ZAHVATA U PROSTORU:
RIBARSKA LUKA U KOMIŽI - 1. FAZA GRADNJE - PROJEKT KONSTRUKCIJE, VODOVODNE I HIDRANTSKE MREŽE, ODVODNJE, PROMETA

RAZINA PROJEKTA: IZVEDBENI PROJEKT

VRSTA PROJEKTA: GRAĐEVINSKI PROJEKT

ZOP/ BR.MAPE: RLK / MAPA 1

OZNAKA MAPE: T.D. 854/10/2023

GLAVNI PROJEKTANT:
Dalibor Crnac, dipl.ing.građ.

PROJEKTANT:
Dalibor Crnac, dipl.ing.građ.

PROJEKTANTI / SURADNICI:
Josip Veselica, dipl.ing.građ.
Ana Ivančić Aučina, dipl.ing.građ.

NACRT: ARMATURNI PLAN ELEMENTA B-1

MJERILO: 1:50

DATUM: listopad 2023.

NACRT BROJ: 10.1.6.

PREDGOTOVLJENI ELEMENT TIP "B-2"

TEŽINA ELEMENTA: G=20,88t
VOLUMEN: 8,35m3
BETON: C35/45
ZAŠTITNI SLOJ: c=5,5 cm
UKUPNO: 3KOM

PRESJEK 1-1

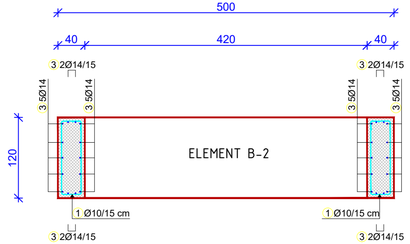

PRESJEK 2-2

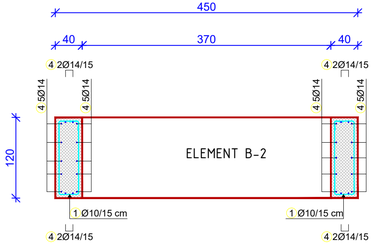

TLOCRT

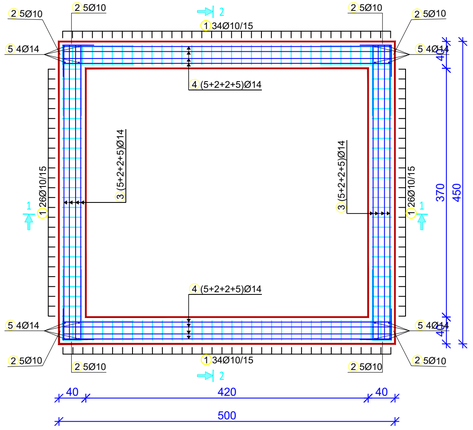

TLOCRT

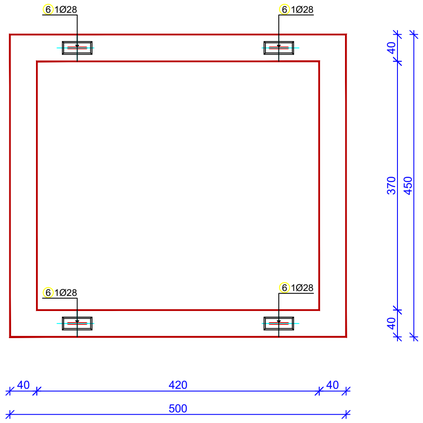

DETALJ KUKA (4 kom) ZA DIZANJE ELEMENTA

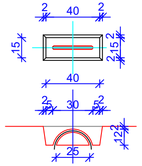

ŠIPKE - SPECIFIKACIJA

OZNAKA POZICIJE	OBLIK I MJERE [cm]	TIP	Ø [mm]	L [m]	N [kom]	D [m]	JED. TEŽINA	TEŽINA POZICIJE
ELEMENT B-2 (1 kom)								
1		B500B	10	2.98	120	357.60	0.617	220.64
2		B500B	10	2.37	80	189.60	0.617	116.98
3		B500B	14	4.92	28	137.76	1.210	166.69
4		B500B	14	5.42	28	151.76	1.210	183.63
5		B500B	14	1.18	16	18.88	1.210	22.84
6		B500B	28	2.69	4	10.76	4.830	51.97

ŠIPKE - REKAPITULACIJA

Ø [mm]	Du [m]	JEDINIČNA TEŽINA [kg/m']	UKUPNA TEŽINA [kg]
B500B			
10	547.20	0.617	337.62
14	308.40	1.210	373.16
28	10.76	4.830	51.97
SVEUKUPNO: (B500B)			762.76
SVEUKUPNO:			762.76

POMGRAD INŽENJERING d.o.o.
Stinice 26/B; 21000 SPLIT; Tel: 021 340 740; Fax: 021 340 750, E-mail: pomgrad@pomgrad.com

INVESTITOR:
LUČKA UPRAVA SPLIT
Gat Svetog Duje 1
21000 Split
OIB: 06992092556

LOKACIJA ZAHVATA:
k.č. 8109/1, 8109/3, 8109/4, 8109/5, 50108, 50109;
k.o. KOMIŽA

NAZIV ZAHVATA U PROSTORU:
RIBARSKA LUKA U KOMIŽI - 1. FAZA GRADNJE - PROJEKT KONSTRUKCIJE, VODOVODNE I HIDRANTSKE MREŽE, ODVODNJE, PROMETA

RAZINA PROJEKTA: **IZVEDBENI PROJEKT**
VRSTA PROJEKTA: **GRAĐEVINSKI PROJEKT**
ZOP/ BR.MAPE: **RLK / MAPA 1**
OZNAKA MAPE: **T.D. 854/10/2023**

GLAVNI PROJEKTANT: **Dalibor Crnac, dipl.ing.građ.**
PROJEKTANT: **Dalibor Crnac, dipl.ing.građ.**
PROJEKTANTI / SURADNICI: **Josip Veselica, dipl.ing.građ.**
Ana Ivančić Aučina, dipl.ing.građ.

NACRT: **ARMATURNI PLAN ELEMENTA B-2**
MJERILO: **1:50**

DATUM: **listopad 2023.**
NACRT BROJ: **10.1.7.**

PREDGOTOVLJENI ELEMENT TIP "P40"

TEŽINA ELEMENTA: G=5,00 t
VOLUMEN: 2,00 m3
BETON: C35/45
ZAŠTITNI SLOJ: c=5,5 cm
UKUPNO: 28KOM

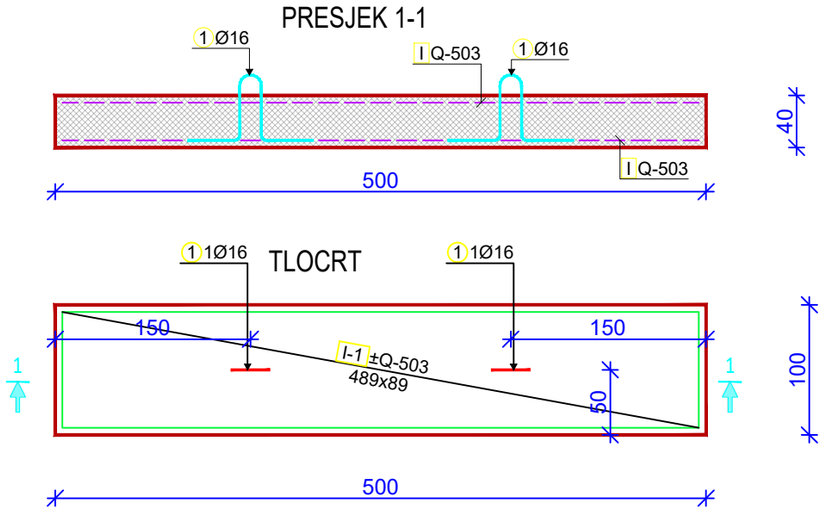

ŠIPKE - SPECIFIKACIJA

OZNAKA POZICIJE	OBLIK I MJERE [cm]	TIP	Ø [mm]	L [m]	N [kom]	D [m]	JED. TEŽINA	TEŽINA POZICIJE
ELEMENT P-40 (1 kom)								
1	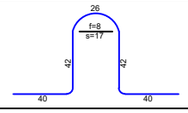	B500B	16	1.90	2	3.80	1.580	6.00

ŠIPKE - REKAPITULACIJA

Ø [mm]	Du [m]	JEDINIČNA TEŽINA [kg/m']	UKUPNA TEŽINA [kg]
B500B			
16	3.80	1.580	6.00
SVEUKUPNO: (B500B)			6.00
SVEUKUPNO:			6.00

3D PRIKAZ

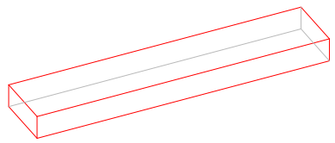

MREŽE - SPECIFIKACIJA

POZICIJA	OZNAKA MREŽE	B [cm]	L [cm]	N [kom]	JEDINIČNA TEŽINA [kg/m2]	UKUPNA TEŽINA [kg]
ELEMENT P-40 (1 kom)						
I-1	Q-503	89	489	2	7.90	68.76
SVEUKUPNO:						68.76

POMGRAD INŽENJERING d.o.o.
Stinice 26/B; 21000 SPLIT; Tel: 021 340 740; Fax: 021 340 750; E-mail: pomgrad@pomgrad.com

INVESTITOR:
LUČKA UPRAVA SPLIT
Gat Svetog Duje 1
21000 Split
OIB: 06992092556

LOKACIJA ZAHVATA:
k.č. 8109/1, 8109/3, 8109/4, 8109/5, 50108, 50109;
k.o. KOMIŽA

NAZIV ZAHVATA U PROSTORU:
RIBARSKA LUKA U KOMIŽI - 1. FAZA GRADNJE - PROJEKT KONSTRUKCIJE, VODOVODNE I HIDRANTSKE MREŽE, ODVODNJE, PROMETA

RAZINA PROJEKTA: **IZVEDBENI PROJEKT**

VRSTA PROJEKTA: **GRAĐEVINSKI PROJEKT**

ZOP/ BR.MAPE: **RLK / MAPA 1**

OZNAKA MAPE: **T.D. 854/10/2023**

GLAVNI PROJEKTANT: **Dalibor Crnac, dipl.ing.građ.**

PROJEKTANT: **Dalibor Crnac, dipl.ing.građ.**

PROJEKTANTI / SURADNICI:
Josip Veselica, dipl.ing.građ.
Ana Ivančić Aučina, dipl.ing.građ.

NACRT: **ARMATURNI PLAN ELEMENTA P-40**

MJERILO: **1:50**

DATUM: **listopad 2023.**

NACRT BROJ: **10.1.8.**

PARAPETNI ZID

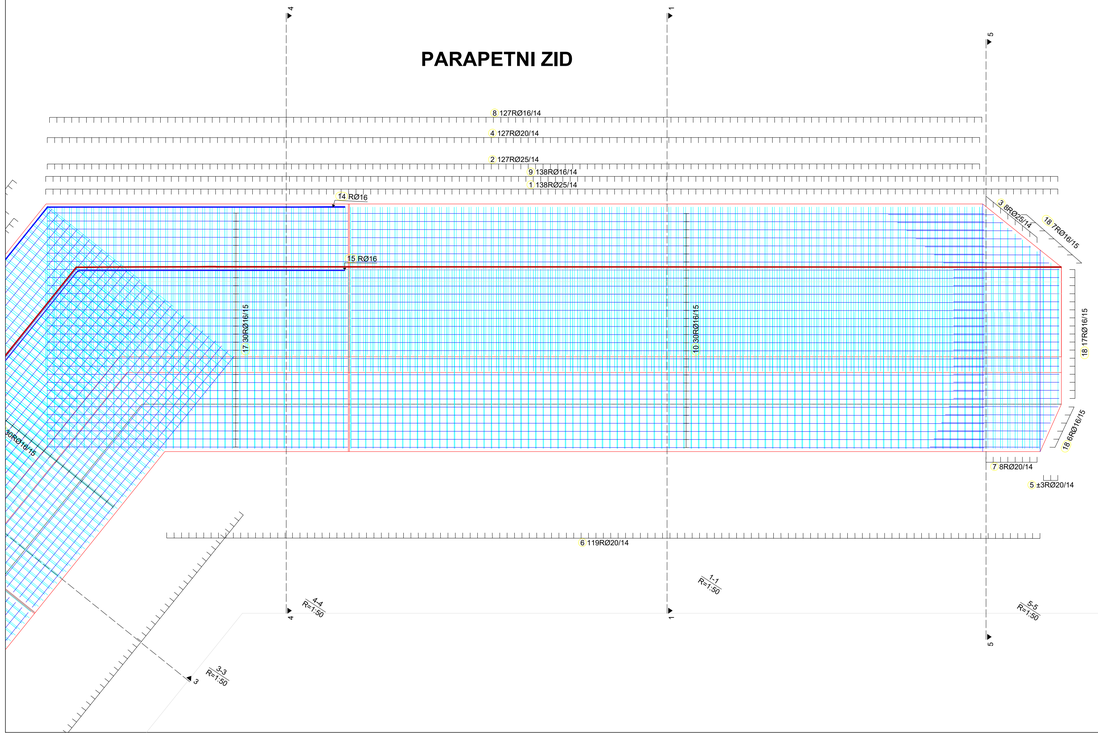

PRESJEK 1-1

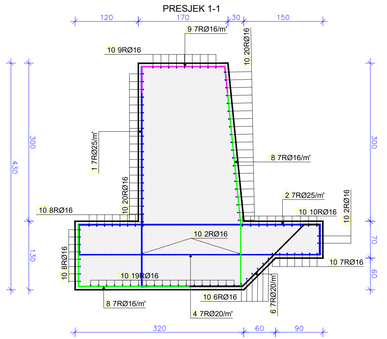

VEZA LISTOVA

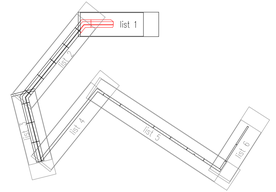

PRESJEK 4-4

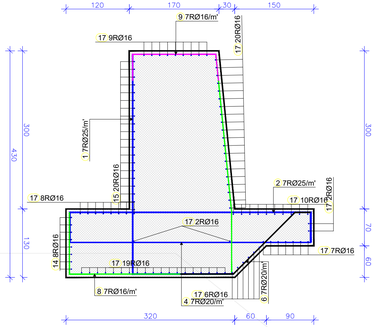

PRESJEK 5-5



POMGRAD INŽENJERING d.o.o.
Bilinovo 26/B; 21000 SPLIT; Tel: 021 340 740; Fax: 021 340 750; E-mail: pomgrad@pomgrad.com

INVESTITOR:
LUČKA UPRAVA SPLIT
Gat Svetog Duje 1
21000 Split
OIB: 06992092556

LOKACIJA ZAHVATA:
k.č. 8109/1, 8109/3, 8109/4, 8109/5, 50108, 50109;
k.o. KOMIŽA

NAZIV ZAHVATA U PROSTORU:
RIBARSKA LUKA U KOMIŽI - 1. FAZA GRADNJE - PROJEKT KONSTRUKCIJE, VODOVODNE I HIDRANTSKE MREŽE, ODVODNJE, PROMETA

RAZINA PROJEKTA: IZVEDBENI PROJEKT

VRSTA PROJEKTA: GRAĐEVINSKI PROJEKT

ZOP/ BR.MAPE: RLK / MAPA 1

OZNAKA MAPE: T.D. 854/10/2023

GLAVNI PROJEKTANT:
Dalibor Crnac, dipl.ing.građ.

PROJEKTANT:
Dalibor Crnac, dipl.ing.građ.

PROJEKTANTI / SURADNICI:
Josip Veselica, dipl.ing.građ.
Ana Ivančić Aučina, dipl.ing.građ.

NACRT:
ARMATURNI PLAN PARAPETNOG I NADMORSKOG ZIDA - list 1

MJERILO: 1:50

DATUM: listopad 2023.

NACRT BROJ: 10.2.1.

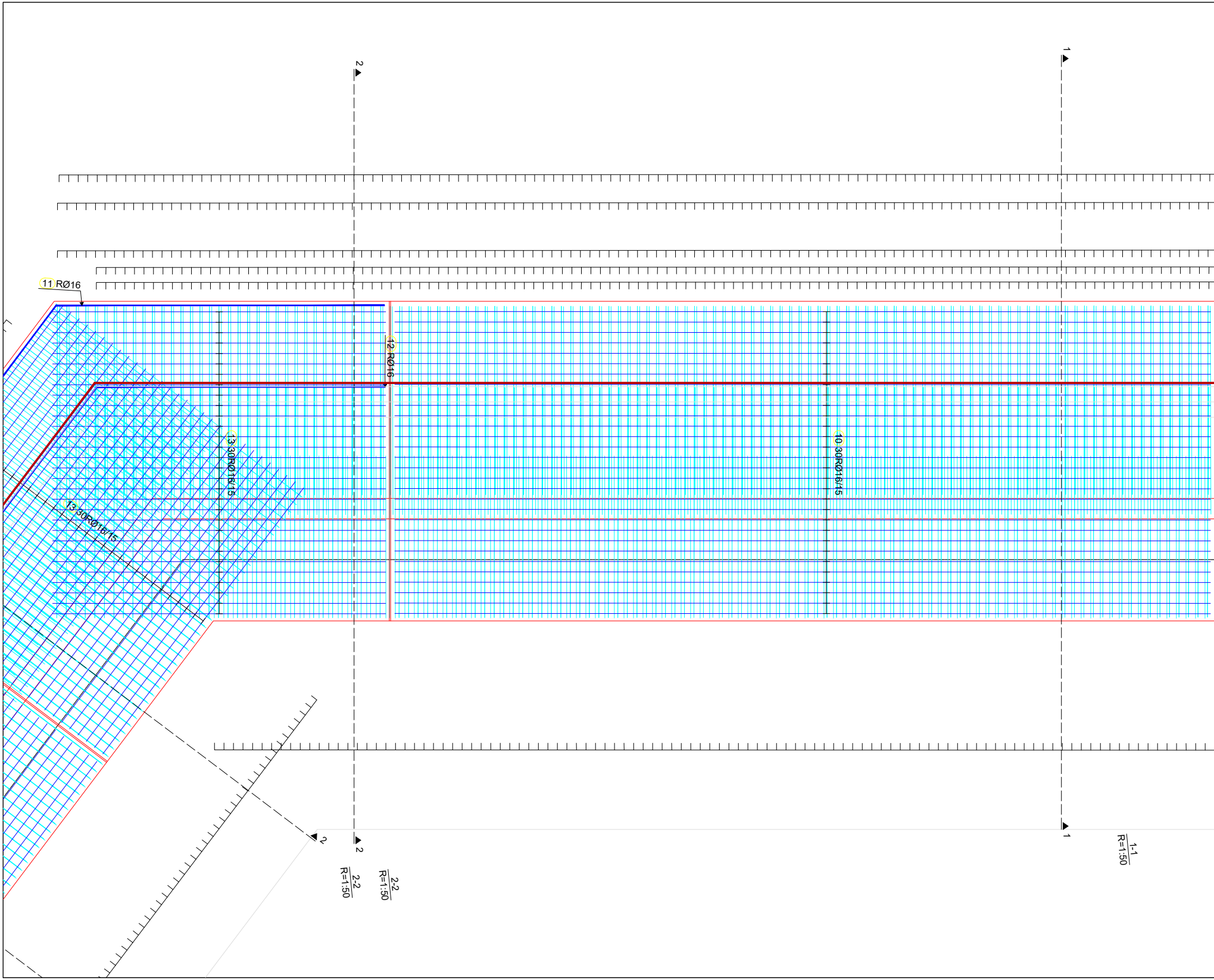
2
1
11 RØ16
12 RØ16
13 30RØ16/15
10 30RØ16/15
13 30RØ16/15
2
2
1
2-2
R=1:50
2-2
R=1:50
1-1
R=1:50

PARAPETNI ZID

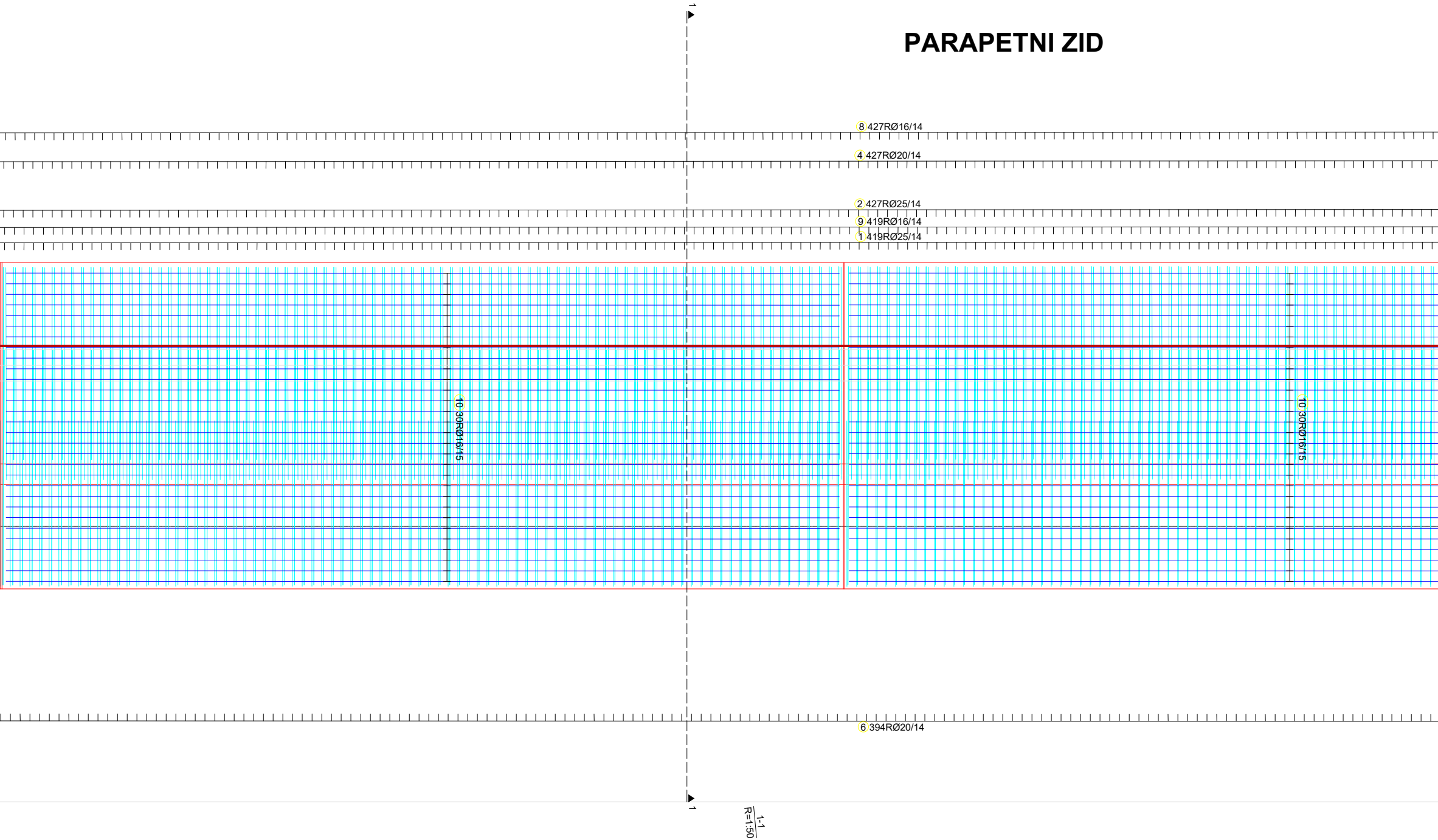
1
8 427RØ16/14
4 427RØ20/14
2 427RØ25/14
9 419RØ16/14
1 419RØ25/14
10 30RØ16/15
10 30RØ16/15
6 394RØ20/14
1

1-1
R=1:50

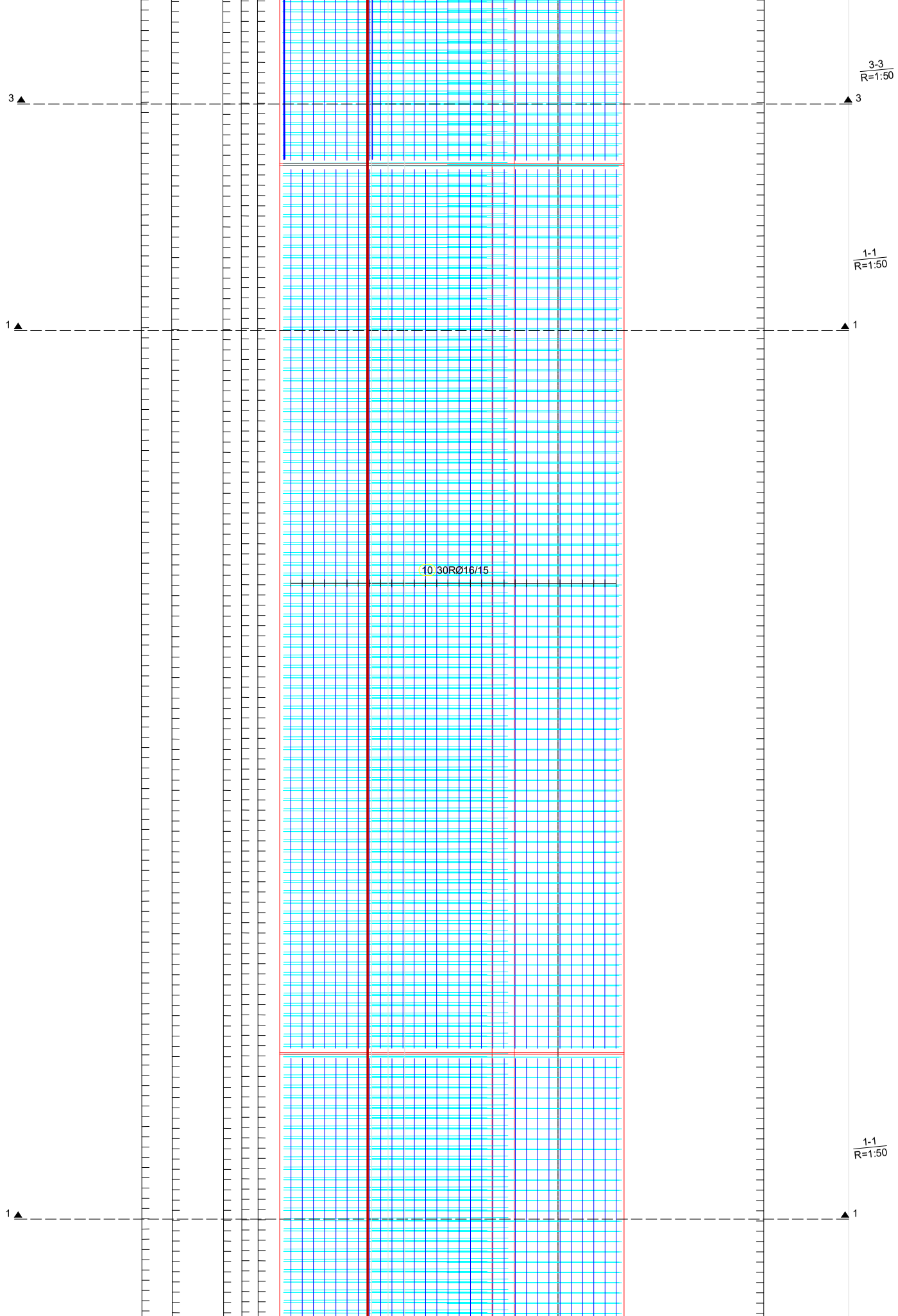
3-3
R=1:50
3
3
1-1
R=1:50
1
1
10
30RØ16/15
1-1
R=1:50
1
1

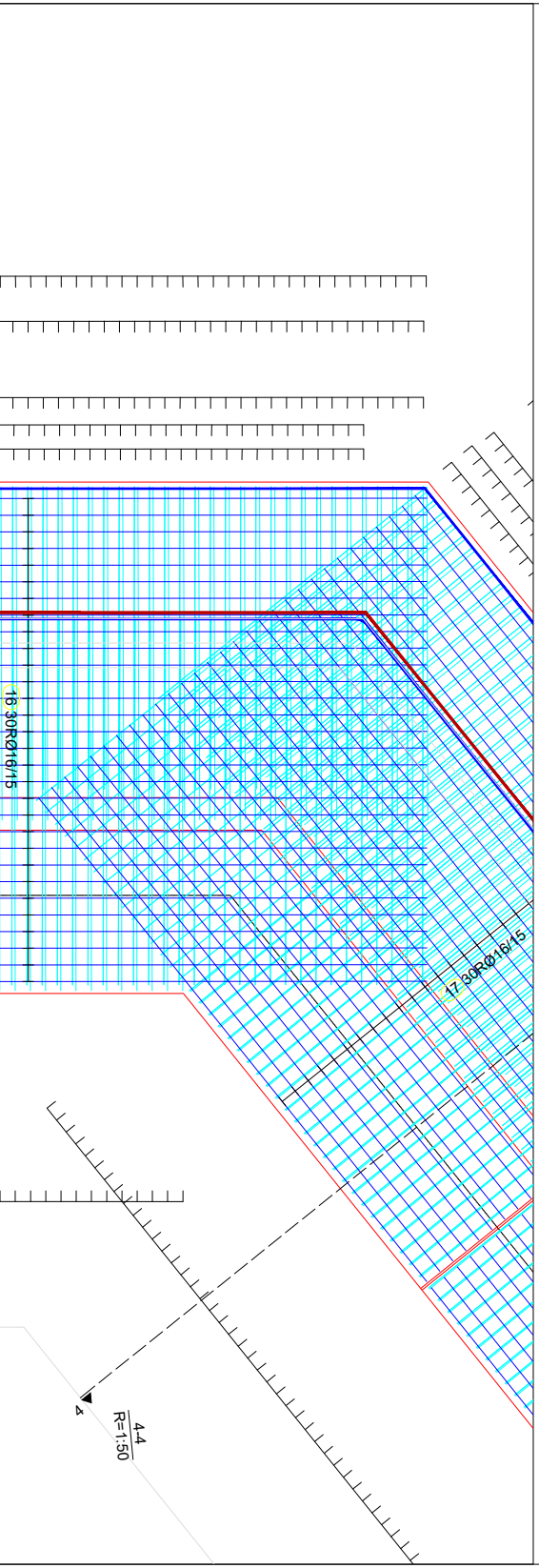
16 30RØ16/15
17 30RØ16/15
4
4-4
R=1:50

PRESJEK 1-1

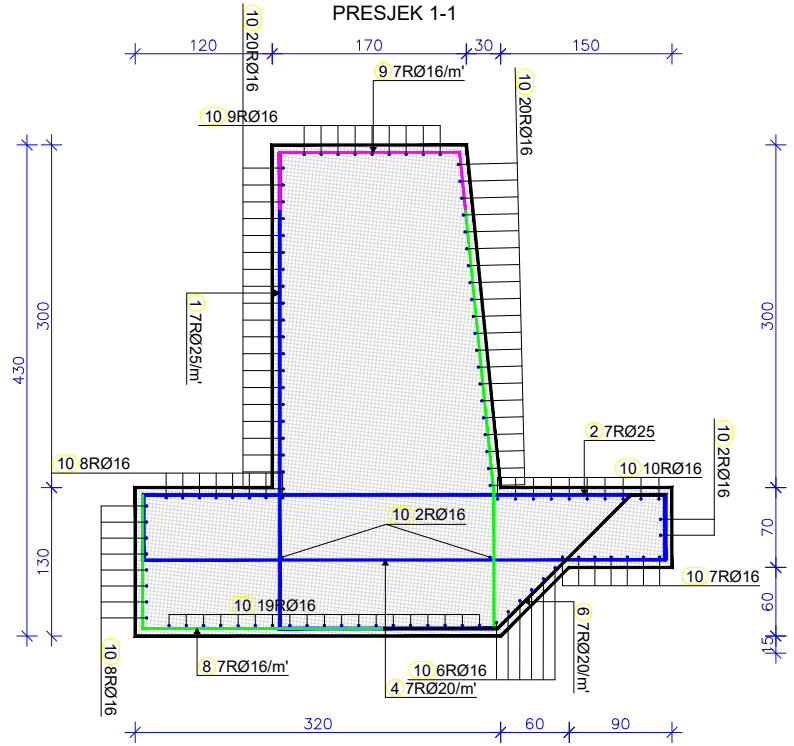
120
170
30
150
10 20RØ16
9 7RØ16/m'
10 9RØ16
10 20RØ16
1 7RØ25/m'
430
300
130
300
70
60
15
2 7RØ25
10 10RØ16
10 2RØ16
10 8RØ16
10 2RØ16
10 7RØ16
10 19RØ16
6 7RØ20/m'
8 7RØ16/m'
10 6RØ16
4 7RØ20/m'
10 8RØ16
320
60
90

VEZA LISTOVA

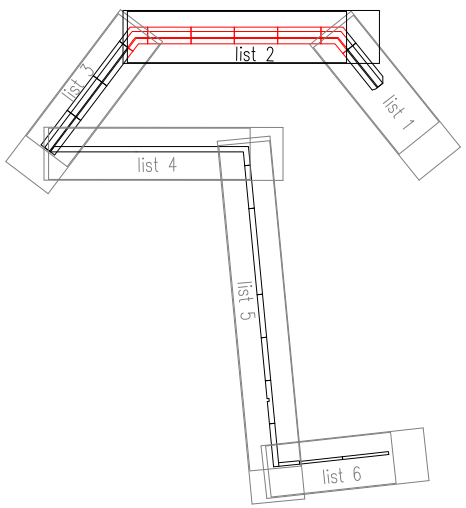
list 2
list 3
list 1
list 4
list 5
list 6

PRESJEK 2-2

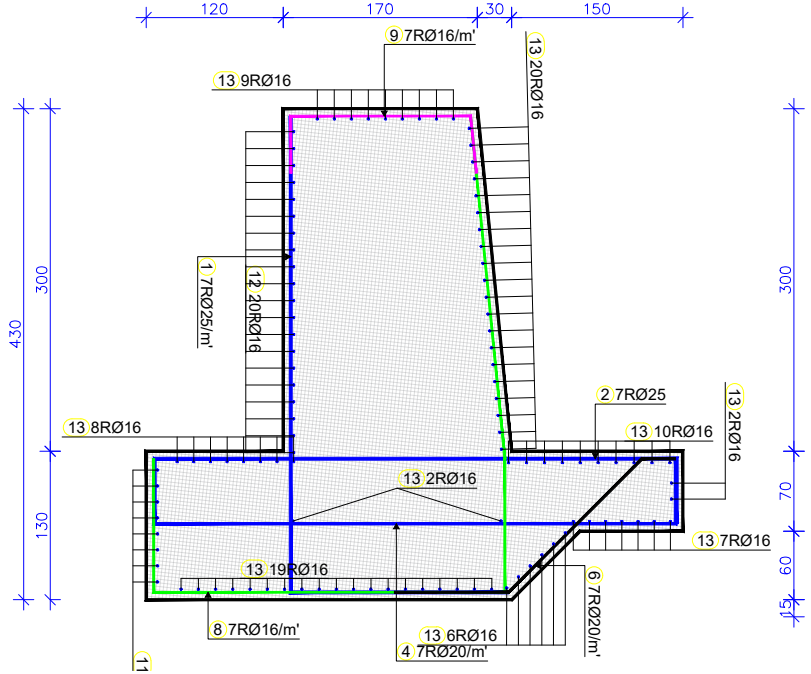
120
170
30
150
9 7RØ16/m'
13 9RØ16
13 20RØ16
1 7RØ25/m'
12 20RØ16
430
300
130
300
70
60
15
2 7RØ25
13 10RØ16
13 2RØ16
13 8RØ16
13 2RØ16
13 7RØ16
13 19RØ16
6 7RØ20/m'
8 7RØ16/m'
13 6RØ16
4 7RØ20/m'
11

PRESJEK 3-3

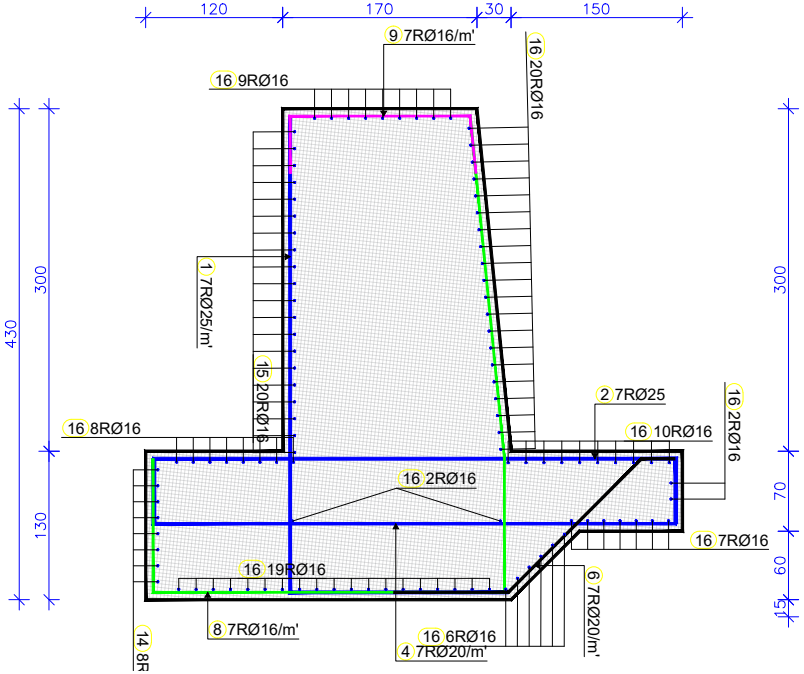
120
170
30
150
9 7RØ16/m'
16 9RØ16
16 20RØ16
1 7RØ25/m'
15 20RØ16
430
300
130
300
70
60
15
2 7RØ25
16 10RØ16
16 2RØ16
16 8RØ16
16 2RØ16
16 7RØ16
16 19RØ16
6 7RØ20/m'
8 7RØ16/m'
16 6RØ16
4 7RØ20/m'
14 8R

POMGRAD INŽENJERING d.o.o.
Stinice 26/B; 21000 SPLIT; Tel: 021 340 740; Fax: 021 340 750; E-mail: pomgrad@pomgrad.com

INVESTITOR:

LUČKA UPRAVA SPLIT
Gat Svetog Duje 1
21000 Split
OIB: 06992092556

LOKACIJA ZAHVATA:

k.č. 8109/1, 8109/3, 8109/4, 8109/5, 50108, 50109;
k.o. KOMIŽA

NAZIV ZAHVATA U PROSTORU:

RIBARSKA LUKA U KOMIŽI - 1. FAZA GRADNJE - PROJEKT KONSTRUKCIJE, VODOVODNE I HIDRANTSKE MREŽE, ODVODNJE, PROMETA

RAZINA PROJEKTA: **IZVEDBENI PROJEKT**

VRSTA PROJEKTA: **GRAĐEVINSKI PROJEKT**

ZOP/ BR.MAPE: **RLK / MAPA 1**

OZNAKA MAPE: **T.D. 854/10/2023**

GLAVNI PROJEKTANT:

Dalibor Crnac, dipl.ing.građ.

PROJEKTANT:

Dalibor Crnac, dipl.ing.građ.

PROJEKTANTI / SURADNICI:

Josip Veselica, dipl.ing.građ.
Ana Ivančić Aučina, dipl.ing.građ.

NACRT:

ARMATURNI PLAN PARAPETNOG I NADMORSKOG ZIDA - list 2

MJERILO: **1:50**

DATUM: **listopad 2023.**

NACRT BROJ: **10.2.2.**


PARAPETNI ZID
6 27ΦR20/14
1 29ΦR25/14
9 29ΦR16/14
2 29ΦR25/14
4 29ΦR20/14
8 29ΦR16/14
10 8RΦ16
13 9RΦ16
10 7RΦ16
L-1
L-1
L-1
1:1
m=1:50
1:1
m=1:50
1:1
m=1:50

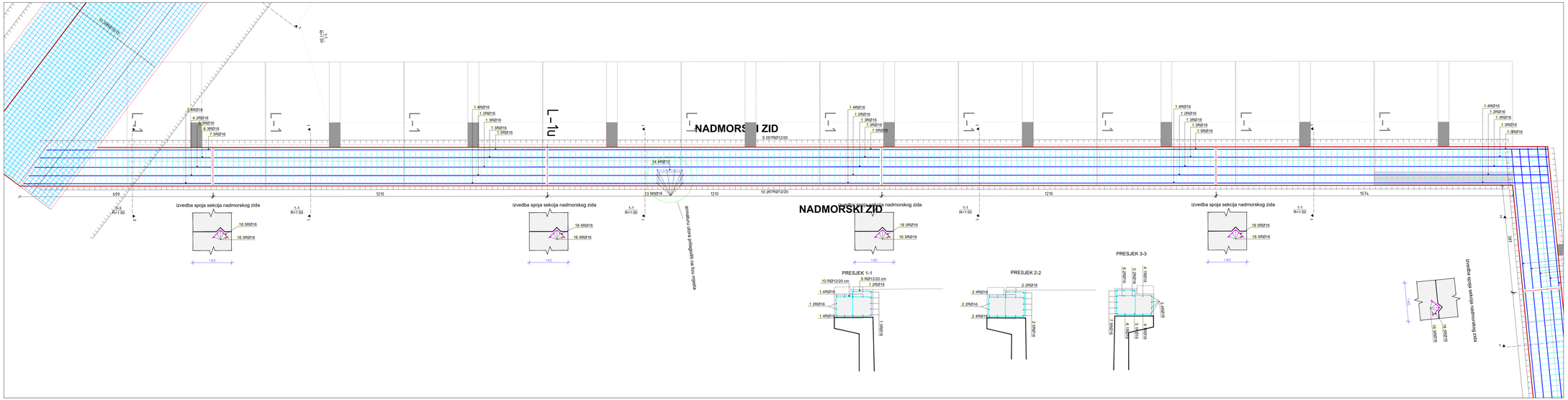

VEZA LISTOVA

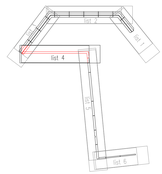

POMGRAD INŽENJERING d.o.o.
Split, Put Supavla 1, Tel. 021 582 740, Fax 021 582 750, E-mail: pomgrad@pomgrad.com

INVESTITOR:

LUČKA UPRAVA SPLIT
Gat Svetog Duje 1
21000 Split
OIB: 06992092556

LOKACIJA ZAHVATA:

k.č. 8109/1, 8109/3, 8109/4, 8109/5, 50105, 50109,
k.o. KOMIŽA

NAZIV ZAHVATA U PROSTORU:

RIBARSKA LUKA U KOMIŽI - 1. FAZA
GRAĐNJE - PROJEKT KONSTRUKCIJE, VODOVODNE I HIDRANTSKE MREŽE, ODVODNJE, PROMETA

RAZINA PROJEKTA:

IZVEDBENI PROJEKT

VRSTA PROJEKTA:

GRAĐEVINSKI PROJEKT

DIO MAPE:

RLK / MAPA 1

SADRŽAJ MAPE:

T.D. 854/10/2023

DIJAMA PROJEKTANT:

Dalibor Crnac, dipl.ing.grad.

PROJEKTANT:

Dalibor Crnac, dipl.ing.grad.

PROJEKTANTI I SURADNICI:

Josip Veselica, dipl.ing.grad.
Ana Ivančić Aučina, dipl.ing.grad.

NACRT:

ARMATURNI PLAN PARAPETNOG I NADMORSKOG ZIDA - list 4

MJERILO:

1:50

DATUM:

listopad 2023.

NACRT BROJ:

10.2.4.

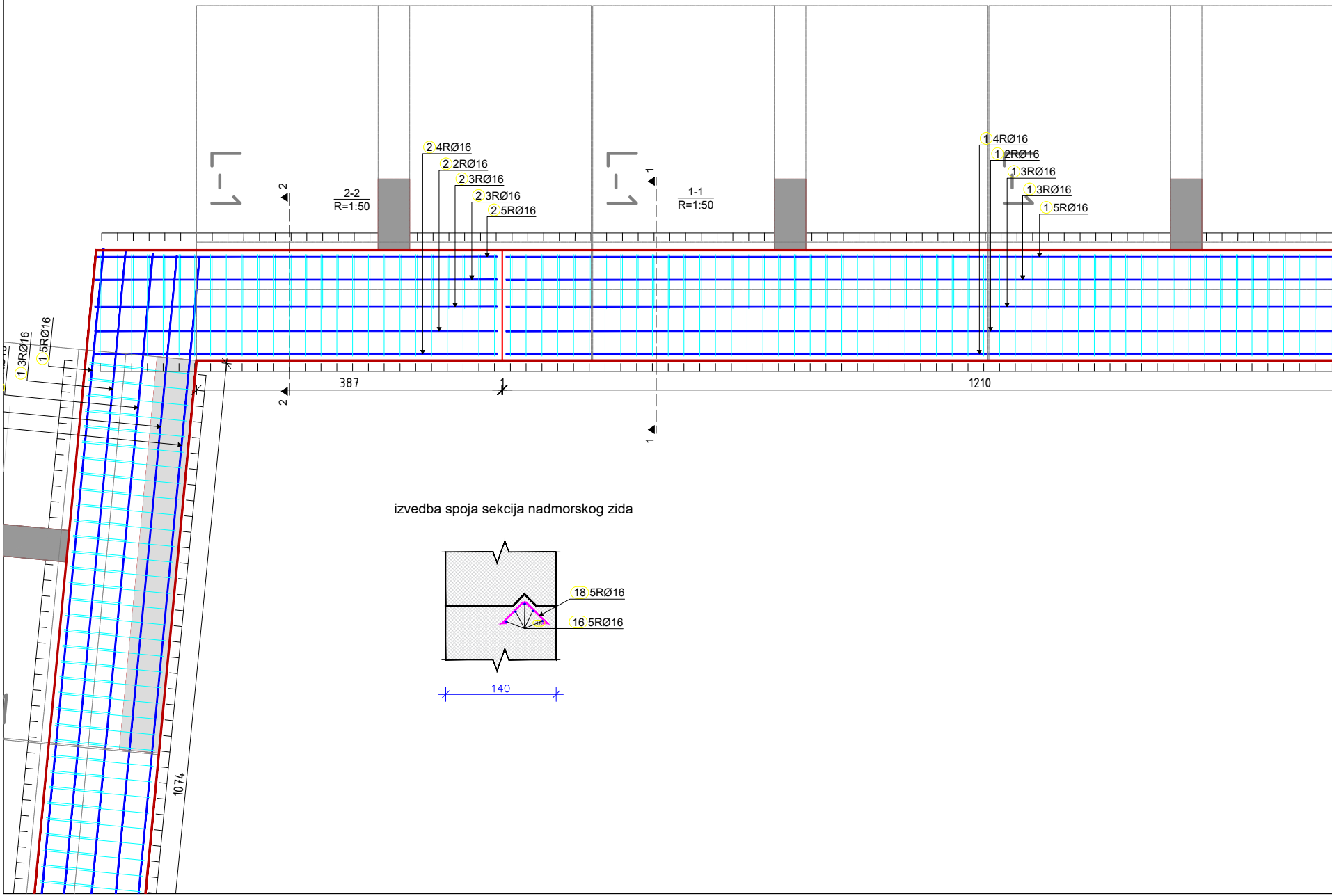

2
2-2
R=1:50
2 4RØ16
2 2RØ16
2 3RØ16
2 3RØ16
2 5RØ16
1
1-1
R=1:50
1 4RØ16
1 2RØ16
1 3RØ16
1 3RØ16
1 5RØ16
1 3RØ16
1 5RØ16
387
1
1210
2
1
1074

izvedba spoja sekcija nadmorskog zida

18 5RØ16
16 5RØ16
140

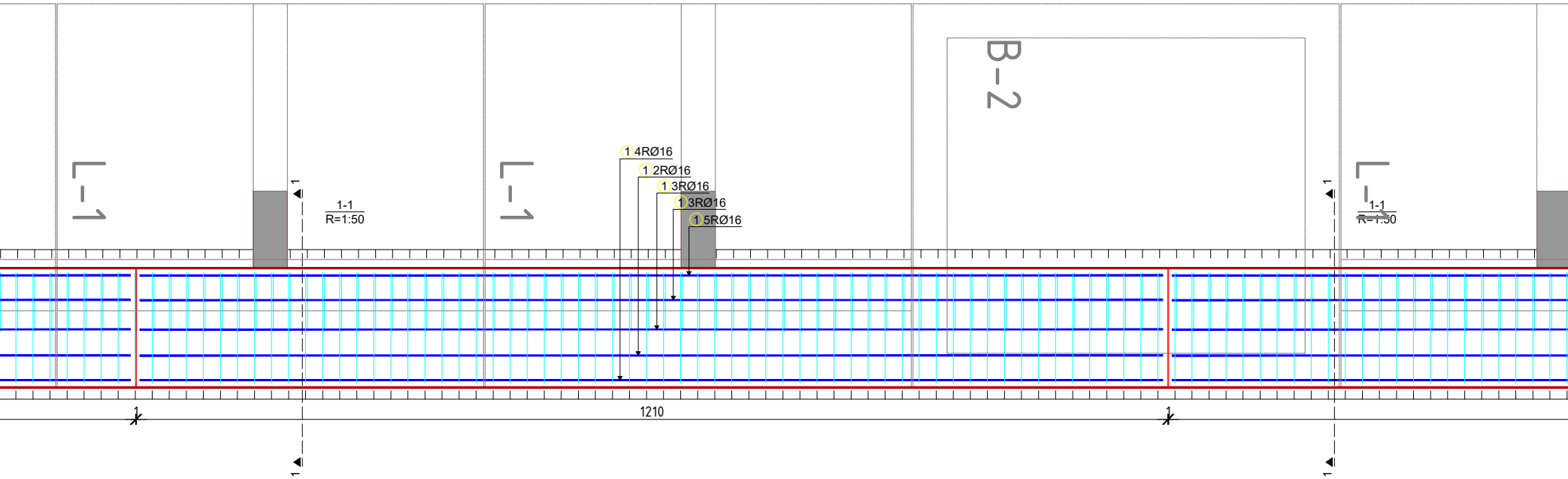
L-1
1-1
R=1:50
L-1
1 4RØ16
1 2RØ16
1 3RØ16
1 3RØ16
1 5RØ16
B-2
L-1
1-1
R=1:50
1
1210
1
1
1
1
1

izvedba spoja sekcija nadmorskog zida

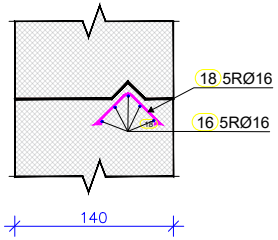
18 5RØ16
16 5RØ16
140

izvedba spoja sekcija nadmorskog zida

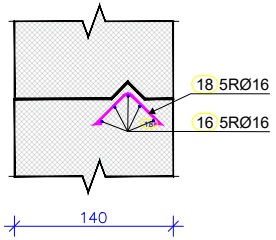
18 5RØ16
16 5RØ16
140

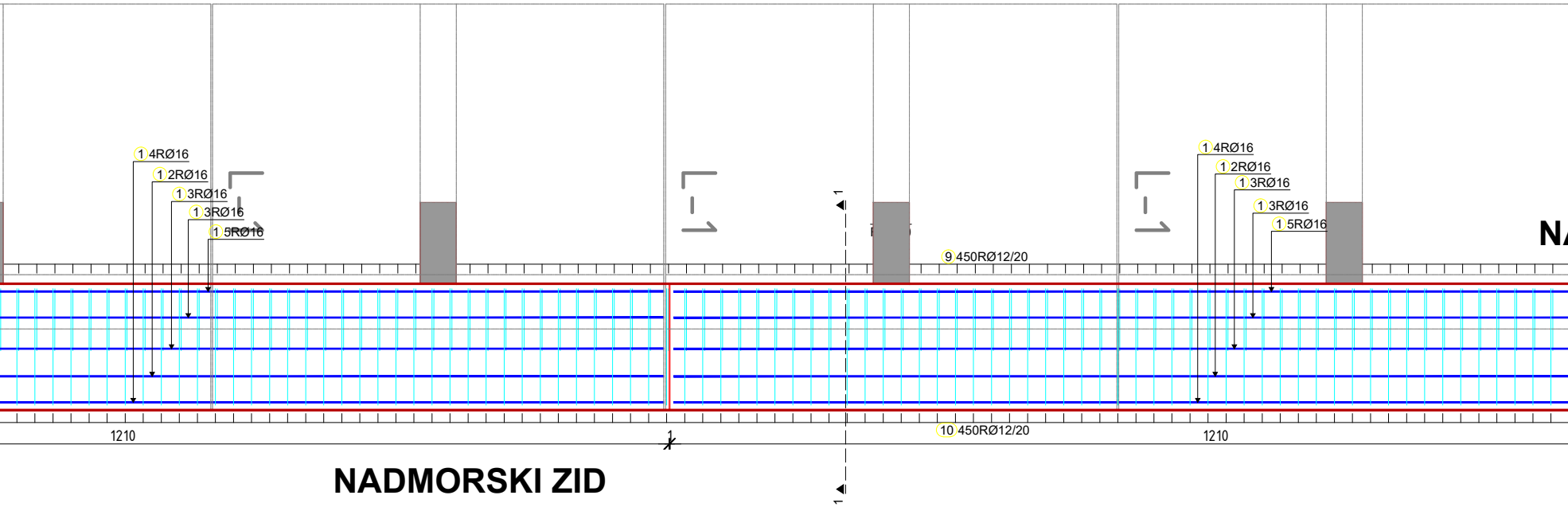
① 4RØ16
① 2RØ16
① 3RØ16
① 3RØ16
① 5RØ16
① 4RØ16
① 2RØ16
① 3RØ16
① 3RØ16
① 5RØ16
NA
⑨ 450RØ12/20
⑩ 450RØ12/20
1210
1210
1
1
1

NADMORSKI ZID

PRESJEK 1-1

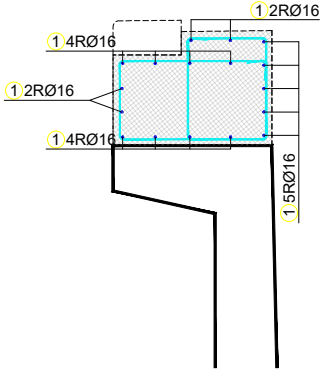
① 2RØ16
① 4RØ16
① 2RØ16
① 4RØ16
① 5RØ16

izvedba spoja sekcija nadmorskog zida

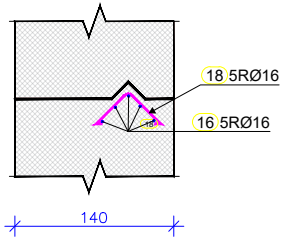
⑱ 5RØ16
⑯ 5RØ16
140

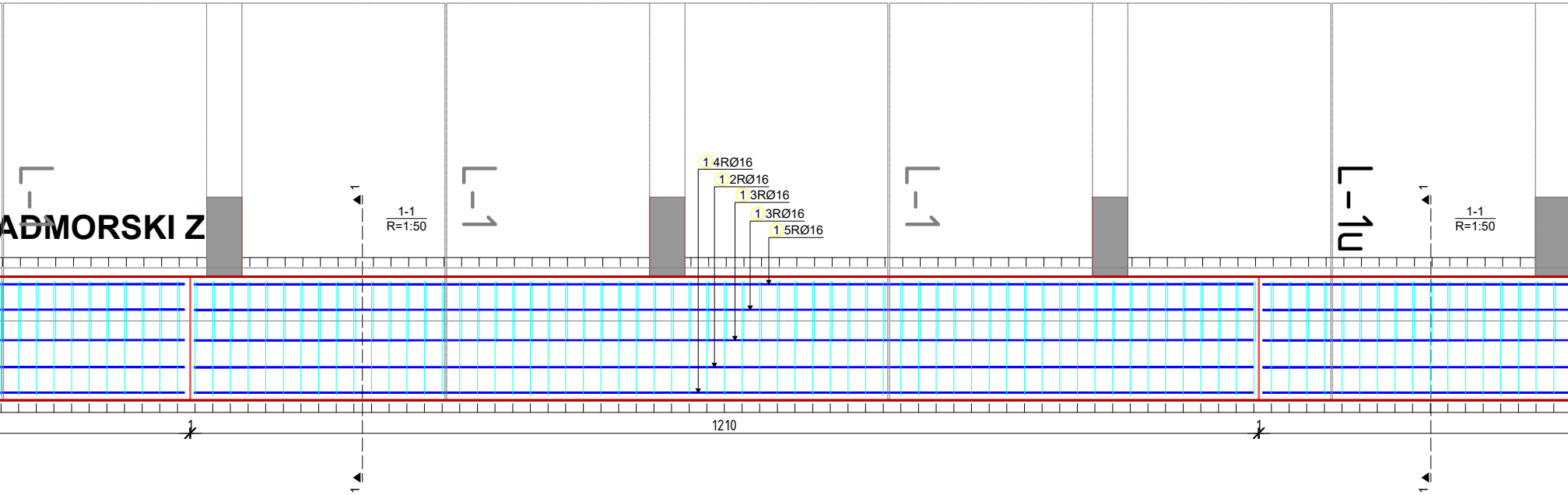
ADMORSKI Z
1 4RØ16
1 2RØ16
1 3RØ16
1 3RØ16
1 5RØ16
1-1
R=1:50
1-1
R=1:50
1
1
1
1
1
1
1210

izvedba spoja sekcija nadmorskog zida

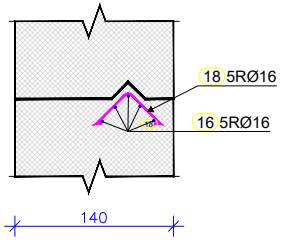
18 5RØ16
16 5RØ16
140

izvedba spoja sekcija nadmorskog zida

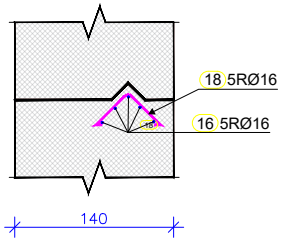
18 5RØ16
16 5RØ16
140

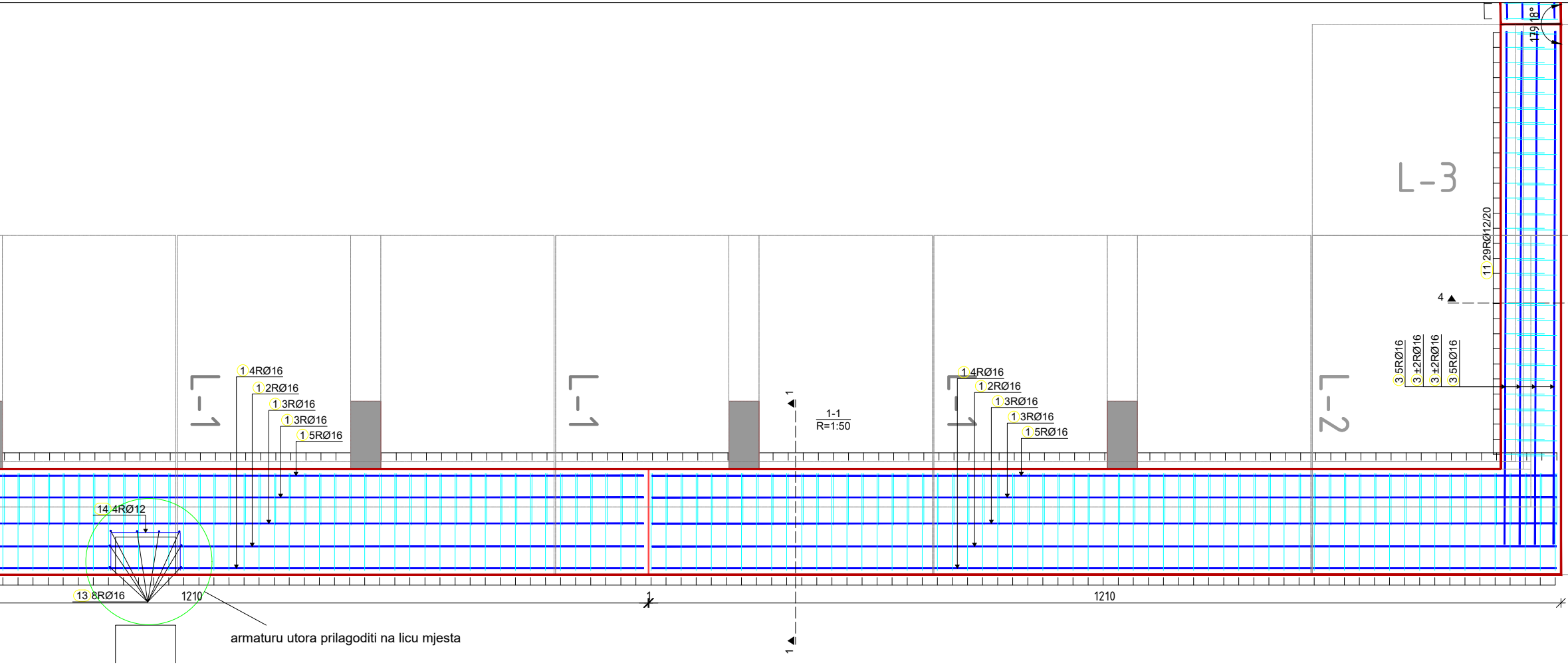
L-3
11 29RØ12/20
179
18°
4
3 5RØ16
3 ±2RØ16
3 ±2RØ16
3 5RØ16
L-2
1 4RØ16
1 2RØ16
1 3RØ16
1 3RØ16
1 5RØ16
L-1
L-1
1-1
R=1:50
1
1
1 4RØ16
1 2RØ16
1 3RØ16
1 3RØ16
1 5RØ16
L-1
14 4RØ12
13 8RØ16
1210
1210

armaturu utora prilagoditi na licu mjesta

izvedba spoja sekcija nadmorskog zida

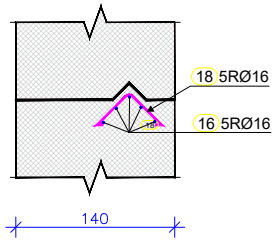
18 5RØ16
16 5RØ16
140

11 29RØ12/20

VEZA LISTOVA

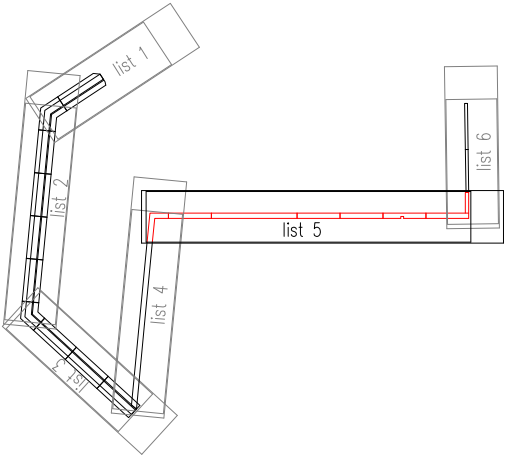
list 1
list 2
list 3
list 4
list 5
list 6

POMGRAD INŽENJERING d.o.o.

Stinice 26/B; 21000 SPLIT; Tel: 021 340 740; Fax: 021 340 750; E-mail: pomgrad@pomgrad.com

INVESTITOR:

LUČKA UPRAVA SPLIT
Gat Svetog Duje 1
21000 Split
OIB: 06992092556

LOKACIJA ZAHVATA:

k.č. 8109/1, 8109/3, 8109/4, 8109/5, 50108, 50109;
k.o. KOMIŽA

NAZIV ZAHVATA U PROSTORU:

RIBARSKA LUKA U KOMIŽI - 1. FAZA GRADNJE - PROJEKT KONSTRUKCIJE, VODOVODNE I HIDRANTSKE MREŽE, ODVODNJE, PROMETA

RAZINA PROJEKTA: **IZVEDBENI PROJEKT**

VRSTA PROJEKTA: **GRAĐEVINSKI PROJEKT**

ZOP/ BR.MAPE: **RLK / MAPA 1**

OZNAKA MAPE: **T.D. 854/10/2023**

GLAVNI PROJEKTANT:

Dalibor Crnac, dipl.ing.građ.

PROJEKTANT:

Dalibor Crnac, dipl.ing.građ.

PROJEKTANTI / SURADNICI:

Josip Veselica, dipl.ing.građ.
Ana Ivančić Aučina, dipl.ing.građ.

NACRT:

ARMATURNI PLAN PARAPETNOG I NADMORSKOG ZIDA - list 5

MJERILO: **1:50**

DATUM: **listopad 2023.**

NACRT BROJ: **10.2.5.**

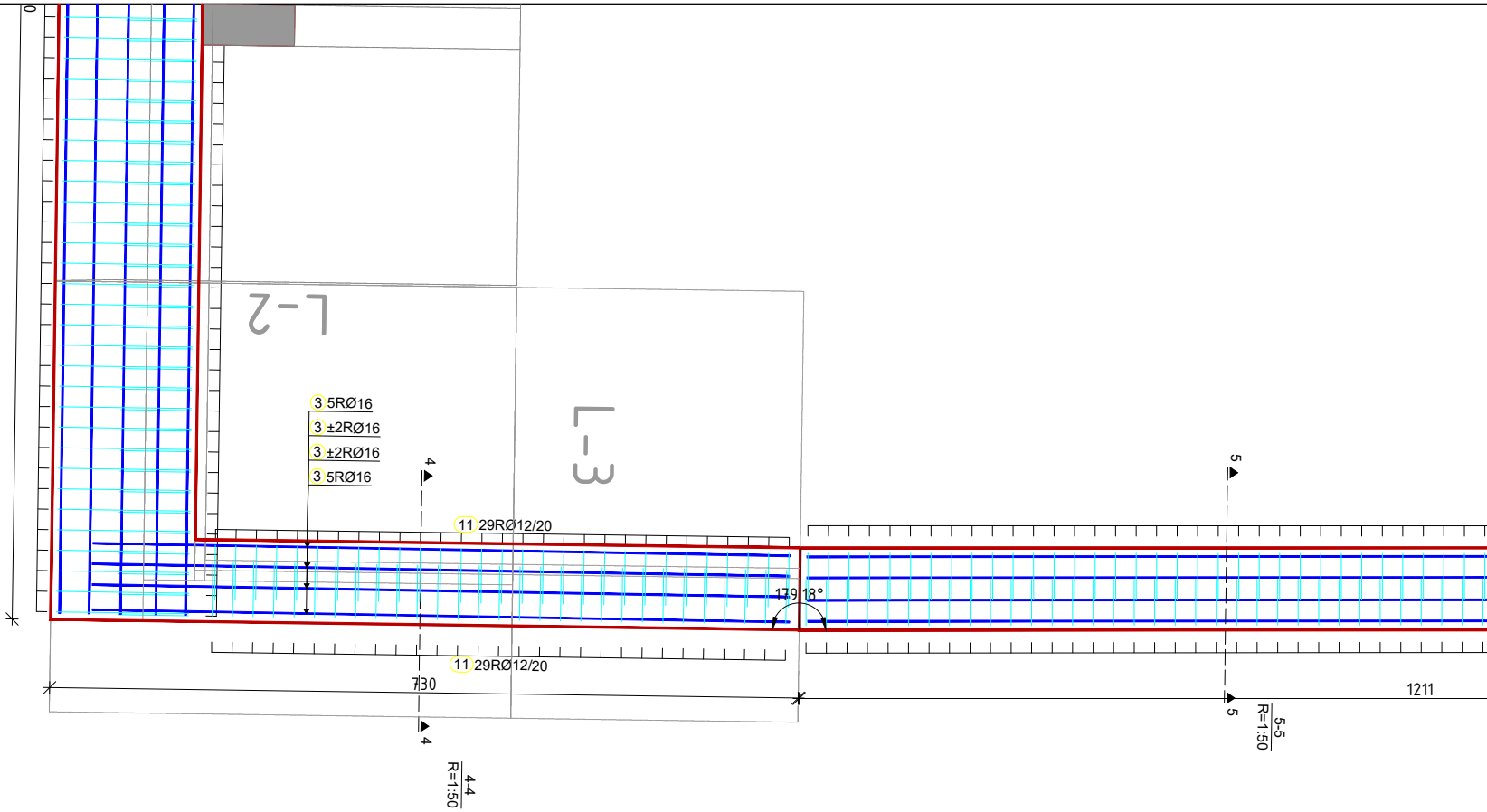
L-2
L-3
3 5RØ16
3 ±2RØ16
3 ±2RØ16
3 5RØ16
11 29RØ12/20
11 29RØ12/20
179.18°
730
1211
4
4
5
5
4-4
R=1:50
5-5
R=1:50

PRESJEK 4-4

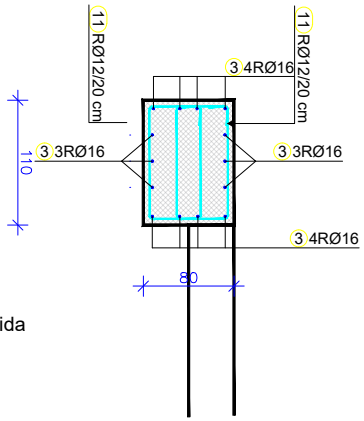
11 RØ12/20 cm
11 RØ12/20 cm
3 4RØ16
3 3RØ16
3 3RØ16
3 4RØ16
110
80

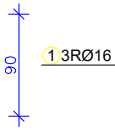

izvedba spoja sekcija nadmorskog zida

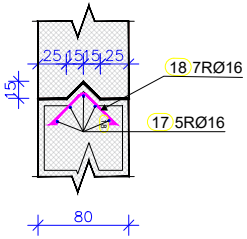
25
15
15
25
15
18 7RØ16
17 5RØ16
80

VEZA LISTOVA

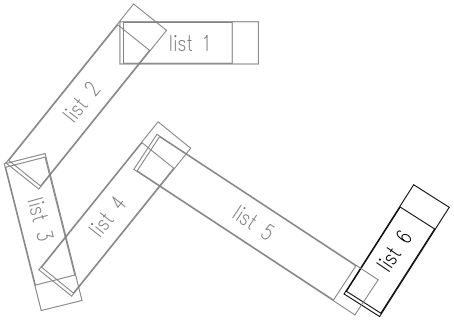
list 1
list 2
list 3
list 4
list 5
list 6

NADMORSKI ZID

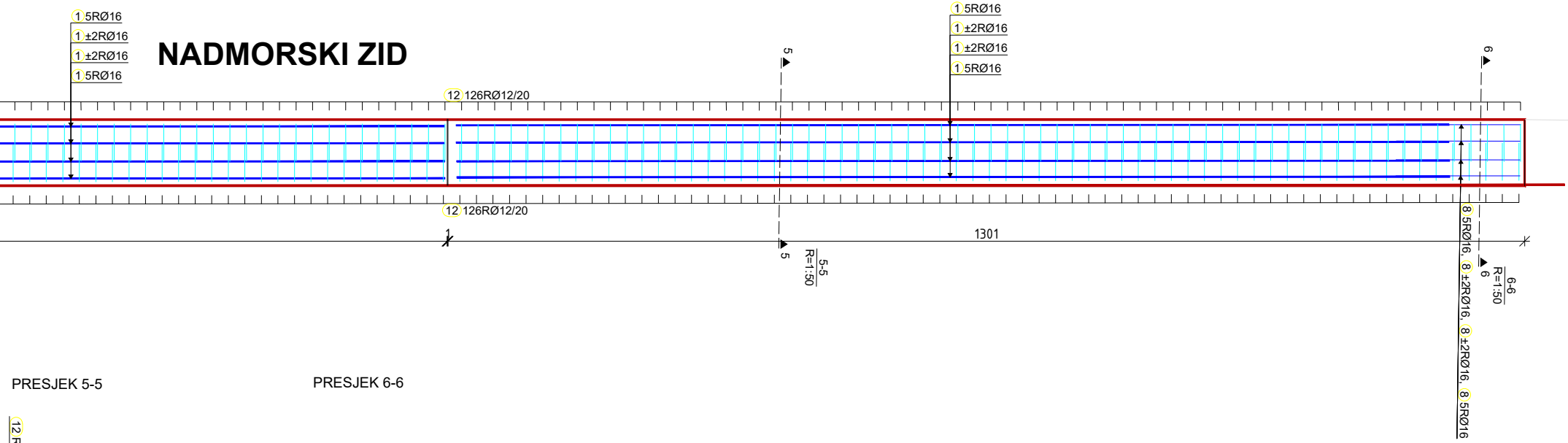
1 5RØ16
1 ±2RØ16
1 ±2RØ16
1 5RØ16
12 126RØ12/20
1 5RØ16
1 ±2RØ16
1 ±2RØ16
1 5RØ16
5
6
12 126RØ12/20
1
1301
5
5-5
R=1:50
8 5RØ16, 8 ±2RØ16, 8 ±2RØ16, 8 5RØ16
6
6-6
R=1:50

PRESJEK 5-5

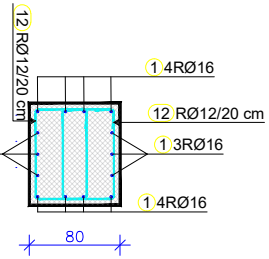
12 RØ12/20 cm
1 4RØ16
12 RØ12/20 cm
1 3RØ16
1 4RØ16
80

PRESJEK 6-6

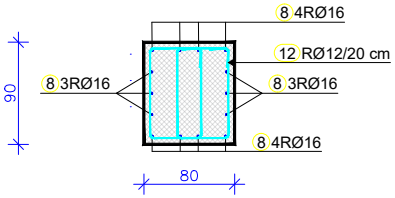
90
8 4RØ16
12 RØ12/20 cm
8 3RØ16
8 3RØ16
8 4RØ16
80

izvedba spoja sekcija nadmorskog zida

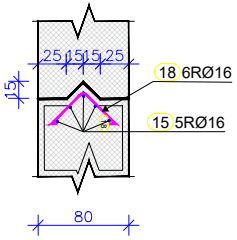
25 15 15 25
15
18 6RØ16
15 5RØ16
80

ŠIPKE - SPECIFIKACIJA

OZNAKA POZICIJE	OBLIK I MJERE [cm]	TIP	Ø [mm]	L [m]	N [kom]	D [m]	JED. TEŽINA	TEŽINA POZICIJE
PARAPETNI ZID (1 kom)								
1		B500 B	25	6.08	848	5155.84	3.951	20370.72
2	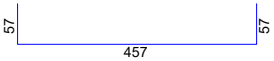	B500 B	25	5.71	849	4847.79	3.951	19153.62
3	 a = 373, 385, 396, 407, 418, 429, 440, 451	B500 B	25	*5.26	1 x 8	42.11	3.951	166.38
4	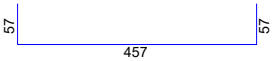	B500 B	20	5.71	849	4847.79	2.475	11998.28
5	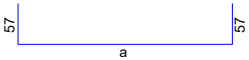 2 x : a = 258, 301, 343	B500 B	20	*4.15	2 x 3	24.88	2.475	61.58
6	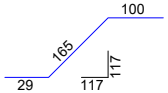 100 165 117 29 117	B500 B	20	2.94	792	2328.48	2.475	5762.99
7	 a = 373, 385, 396, 407, 418, 429, 440, 451	B500 B	20	*5.26	1 x 8	42.11	2.475	104.22
8	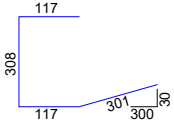 117 308 117 301 300 30	B500 B	16	8.43	850	7165.50	1.621	11615.28
9	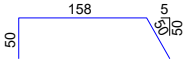 158 5 50 50 50	B500 B	16	2.58	848	2187.84	1.621	3546.49
10	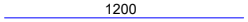	B500 B	16	12.00	888	10656.00	1.621	17273.38
11	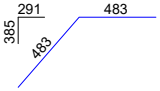 291 483 385 483	B500 B	16	9.66	8	77.28	1.621	125.27
12	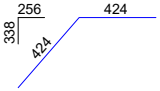 256 424 338 424	B500 B	16	8.48	20	169.60	1.621	274.92
13	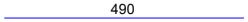	B500 B	16	4.90	166	813.40	1.621	1318.52
14	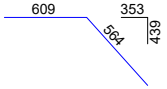 609 353 564 439	B500 B	16	11.73	8	93.84	1.621	152.11
15	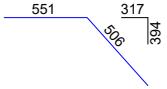 551 317 506 394	B500 B	16	10.57	20	211.40	1.621	342.68
16	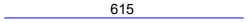	B500 B	16	6.15	83	510.45	1.621	827.44
17	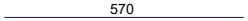	B500 B	16	5.70	83	473.10	1.621	766.90
18		B500 B	16	2.00	111	222.00	1.621	359.86
19		B500 B	20	1.07	279	298.53	2.475	738.86
20		B500 B	20	4.74	63	298.62	2.475	739.08

ŠIPKE - REKAPITULACIJA

Ø [mm]	Du [m]	JEDINIČNA TEŽINA [kg/m']	UKUPNA TEŽINA [kg]
B500 B			
16	22580.41	1.621	36602.84
20	7840.41	2.475	19405.01
25	10045.74	3.951	39690.72
SVEUKUPNO: (B500 B)			95698.58
SVEUKUPNO:			95698.58

ŠIPKE - SPECIFIKACIJA

OZNAKA POZICIJE	OBLIK I MJERE [cm]	TIP	Ø [mm]	L [m]	N [kom]	D [m]	JED. TEŽINA	TEŽINA POZICIJE
NADMORSKI ZID (1 kom)								
1	1200	B500 B	16	12.00	215	2580.00	1.621	4182.18
2	510	B500 B	16	5.10	17	86.70	1.621	140.54
3	680	B500 B	16	6.80	18	122.40	1.621	198.41
4	660	B500 B	16	6.60	2	13.20	1.621	21.40
5	640	B500 B	16	6.40	3	19.20	1.621	31.12
6	620	B500 B	16	6.20	3	18.60	1.621	30.15
7	595	B500 B	16	5.95	5	29.75	1.621	48.22
8	150	B500 B	16	1.50	14	21.00	1.621	34.04
9	89 69 13 69 89	B500 B	12	3.42	717	2452.14	0.911	2233.90
10	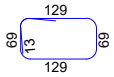 129 69 13 69 129	B500 B	12	4.22	717	3025.74	0.911	2756.45
11	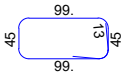 99. 45 13 45 99.	B500 B	12	3.14	58	182.12	0.911	165.91
12	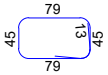 79 45 13 45 79	B500 B	12	2.74	252	690.48	0.911	629.03
13	68	B500 B	16	0.68	16	10.88	1.621	17.64
14	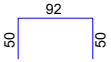	B500 B	12	1.92	8	15.36	0.911	13.99
15	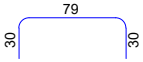	B500 B	16	1.39	5	6.95	1.621	11.27
16		B500 B	16	1.49	55	81.95	1.621	132.84
17	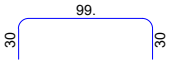	B500 B	16	1.59	5	7.95	1.621	12.89
18		B500 B	16	0.80	68	54.40	1.621	88.18

ŠIPKE - REKAPITULACIJA

Ø [mm]	Du [m]	JEDINIČNA TEŽINA [kg/m']	UKUPNA TEŽINA [kg]
B500 B			
12	6365.84	0.911	5799.28
16	3052.98	1.621	4948.88
SVEUKUPNO: (B500 B)			10748.16
SVEUKUPNO:			10748.16

VEZA LISTOVA

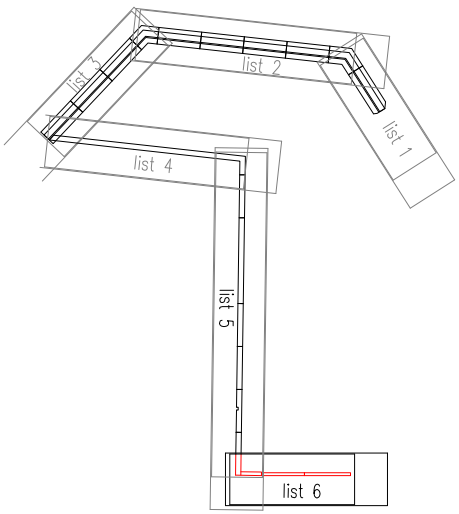

list 1
list 2
list 3
list 4
list 5
list 6

POMGRAD INŽENJERING d.o.o.
Stinice 26/B; 21000 SPLIT; Tel: 021 340 740; Fax: 021 340 750; E-mail: pomgrad@pomgrad.com

INVESTITOR:
LUČKA UPRAVA SPLIT
Gat Svetog Duje 1
21000 Split
OIB: 06992092556

LOKACIJA ZAHVATA:
k.č. 8109/1, 8109/3, 8109/4, 8109/5, 50108, 50109;
k.o. KOMIŽA

NAZIV ZAHVATA U PROSTORU:
RIBARSKA LUKA U KOMIŽI - 1. FAZA GRADNJE - PROJEKT KONSTRUKCIJE, VODOVODNE I HIDRANTSKE MREŽE, ODVODNJE, PROMETA

RAZINA PROJEKTA: **IZVEDBENI PROJEKT**

VRSTA PROJEKTA: **GRAĐEVINSKI PROJEKT**

ZOP/ BR.MAPE: **RLK / MAPA 1**

OZNAKA MAPE: **T.D. 854/10/2023**

GLAVNI PROJEKTANT:
Dalibor Crnac, dipl.ing.građ.

PROJEKTANT:
Dalibor Crnac, dipl.ing.građ.

PROJEKTANTI / SURADNICI:
Josip Veselica, dipl.ing.građ.
Ana Ivančić Aučina, dipl.ing.građ.

NACRT:
ARMATURNI PLAN PARAPETNOG I NADMORSKOG ZIDA - list 6

MJERILO: **1:50**

DATUM: **listopad 2023.**

NACRT BROJ: **10.2.6.**



VEZA LISTOVA

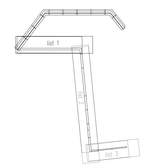

POMGRAD INŽENJERING d.o.o.

Stiniva 3926, 21000 SPLIT, Tel: 021 340 740, Fax: 021 340 750, E-mail: pomgrad@pomgrad.com

INVESTITOR:
LUČKA UPRAVA SPLIT
Gat Svetog Duje 1
21000 Split
OIB: 06992092556

LOKACIJA ZAHVATA:
k.č. 8109/1, 8109/3, 8109/4, 8109/5, 50108, 50109;
k.o. KOMIŽA

NAZIV ZAHVATA U PROSTORU:
RIBARSKA LUKA U KOMIŽI - 1. FAZA
GRAĐNJE - PROJEKT KONSTRUKCIJE, VODOVODNE I HIDRANTSKE MREŽE, ODVODNJE, PROMETA

FAZNA PROJEKTA: IZVEDBENI PROJEKT

VRSTA PROJEKTA: GRAĐEVINSKI PROJEKT

ZOP. BR.MAPE: RLK / MAPA 1

OZNAKA MAPE: T.D. 854/10/2023

GLAVNI PROJEKTANT:
Dalibor Crnac, dipl.ing.grad.

PROJEKTANT:
Dalibor Crnac, dipl.ing.grad.

PROJEKTANTI I SURADNICI:
Josip Veselica, dipl.ing.grad.
Ana Ivančić Aučina, dipl.ing.grad.

NACRT:
ARMATURNI PLAN AB PLOČE PLATOA - list 1

MJERILO: 1:50

DATUM: listopad 2023.

NACRT BROJ: 10.3.1.

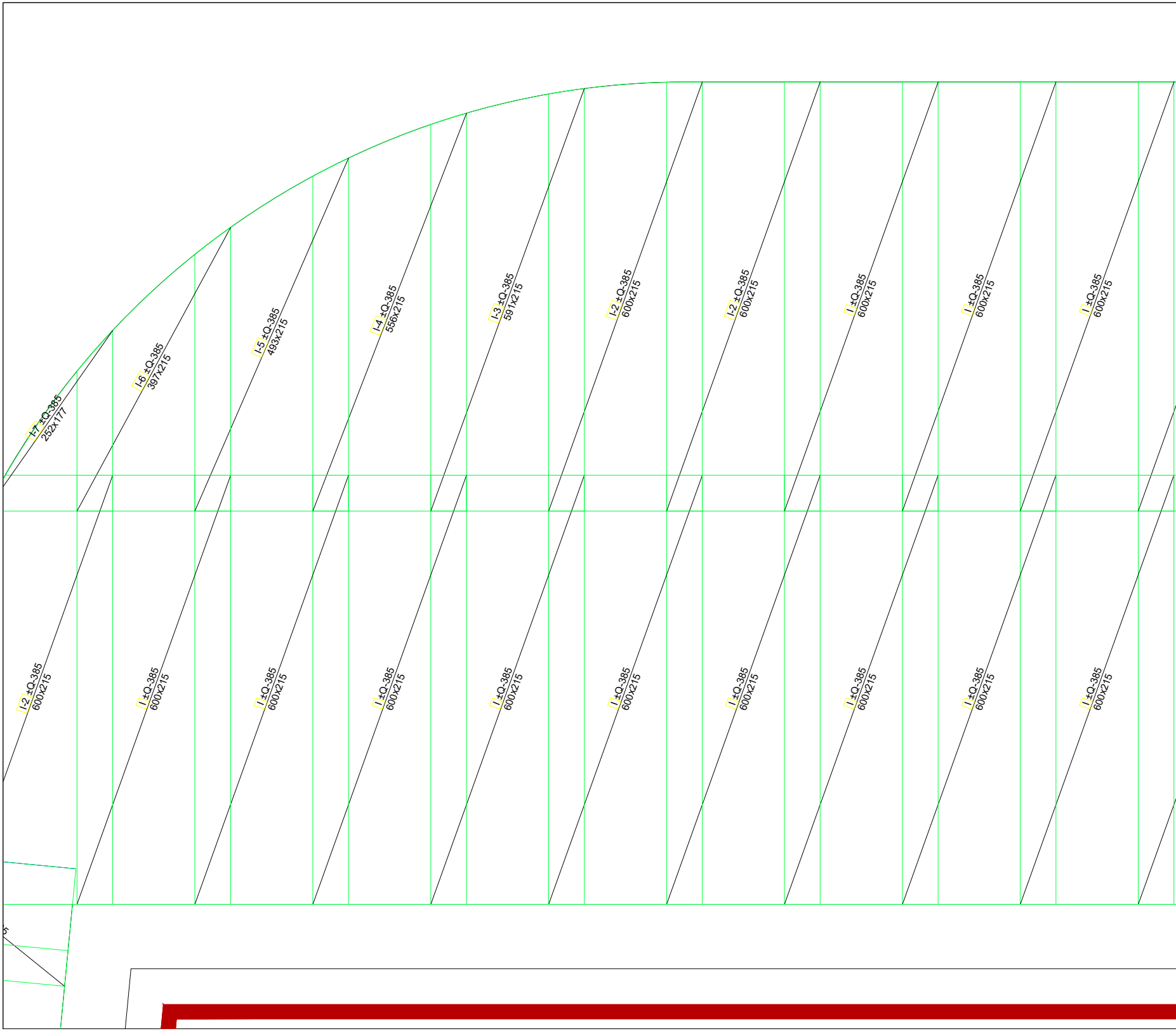
I-7 ±Q-385
252x177
I-6 ±Q-385
397x215
I-5 ±Q-385
493x215
I-4 ±Q-385
556x215
I-3 ±Q-385
591x215
I-2 ±Q-385
600x215
I-2 ±Q-385
600x215
I ±Q-385
600x215
I ±Q-385
600x215
I ±Q-385
600x215
I-2 ±Q-385
600x215
I ±Q-385
600x215
I ±Q-385
600x215
I ±Q-385
600x215
I ±Q-385
600x215
I ±Q-385
600x215
I ±Q-385
600x215
I ±Q-385
600x215
I ±Q-385
600x215
I ±Q-385
600x215
5

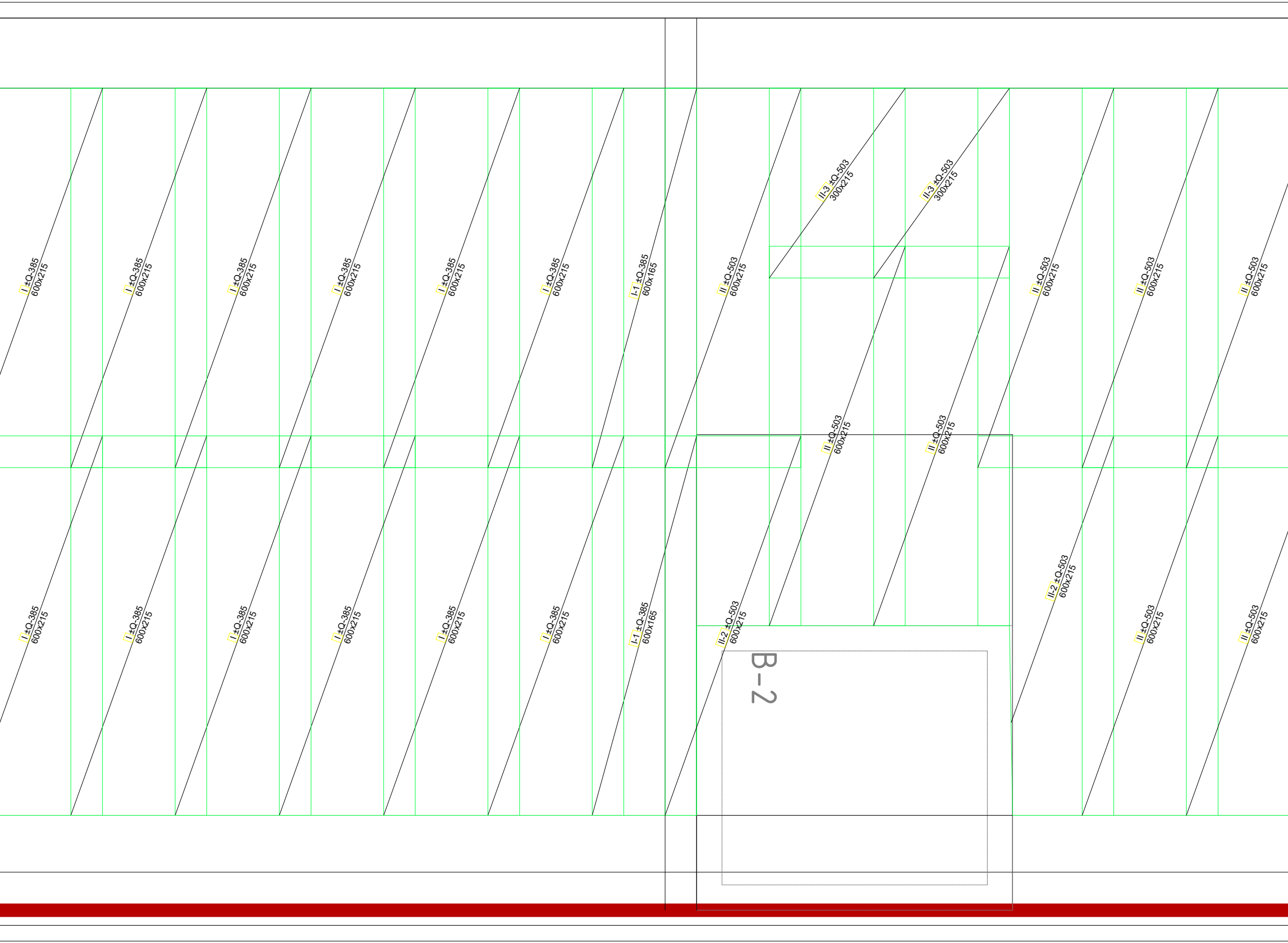
I ±Q-385 600x215
I ±Q-385 600x215
I ±Q-385 600x215
I ±Q-385 600x215
I ±Q-385 600x215
I ±Q-385 600x215
I-1 ±Q-385 600x165
II ±Q-503 600x215
II-3 ±Q-503 300x215
II-3 ±Q-503 300x215
II ±Q-503 600x215
II ±Q-503 600x215
II ±Q-503 600x215
II ±Q-503 600x215
II ±Q-503 600x215
II-2 ±Q-503 600x215
I ±Q-385 600x215
I ±Q-385 600x215
I ±Q-385 600x215
I ±Q-385 600x215
I ±Q-385 600x215
I ±Q-385 600x215
I-1 ±Q-385 600x165
II-2 ±Q-503 600x215
II ±Q-503 600x215
II ±Q-503 600x215
B-2


II ±Q-503 600x215
II ±Q-503 600x215
II ±Q-503 600x215
II ±Q-503 600x215
II ±Q-503 600x215
II ±Q-503 600x215
II ±Q-503 600x215
II ±Q-503 600x215
II-1 ±Q-503 600x110
I-9 ±Q-385 600x215
I-9 ±Q-385 600x215
I-9 ±Q-385 600x215
I-9 ±Q-385 600x215
II ±Q-503 600x215
II ±Q-503 600x215
II ±Q-503 600x215
II ±Q-503 600x215
II ±Q-503 600x215
II ±Q-503 600x215
II ±Q-503 600x215
II ±Q-503 600x215
II-1 ±Q-503 600x110
I ±Q-385 600x215
I ±Q-385 600x215
I ±Q-385 600x215
I ±Q-385 600x215


I-9 ±Q-385 600x215
I-9 ±Q-385 600x215
I-9 ±Q-385 600x215
I-9 ±Q-385 600x215
I-9 ±Q-385 600x215
I-9 ±Q-385 600x215
I-9 ±Q-385 600x215
I-9 ±Q-385 600x215
I-9 ±Q-385 600x215
I-9 ±Q-385 600x215
I-9 ±Q-385 600x215
I ±Q-385 600x215
I ±Q-385 600x215
I ±Q-385 600x215
I ±Q-385 600x215
I ±Q-385 600x215
I ±Q-385 600x215
I ±Q-385 600x215
I ±Q-385 600x215
I ±Q-385 600x215
I ±Q-385 600x215
I ±Q-385 600x215

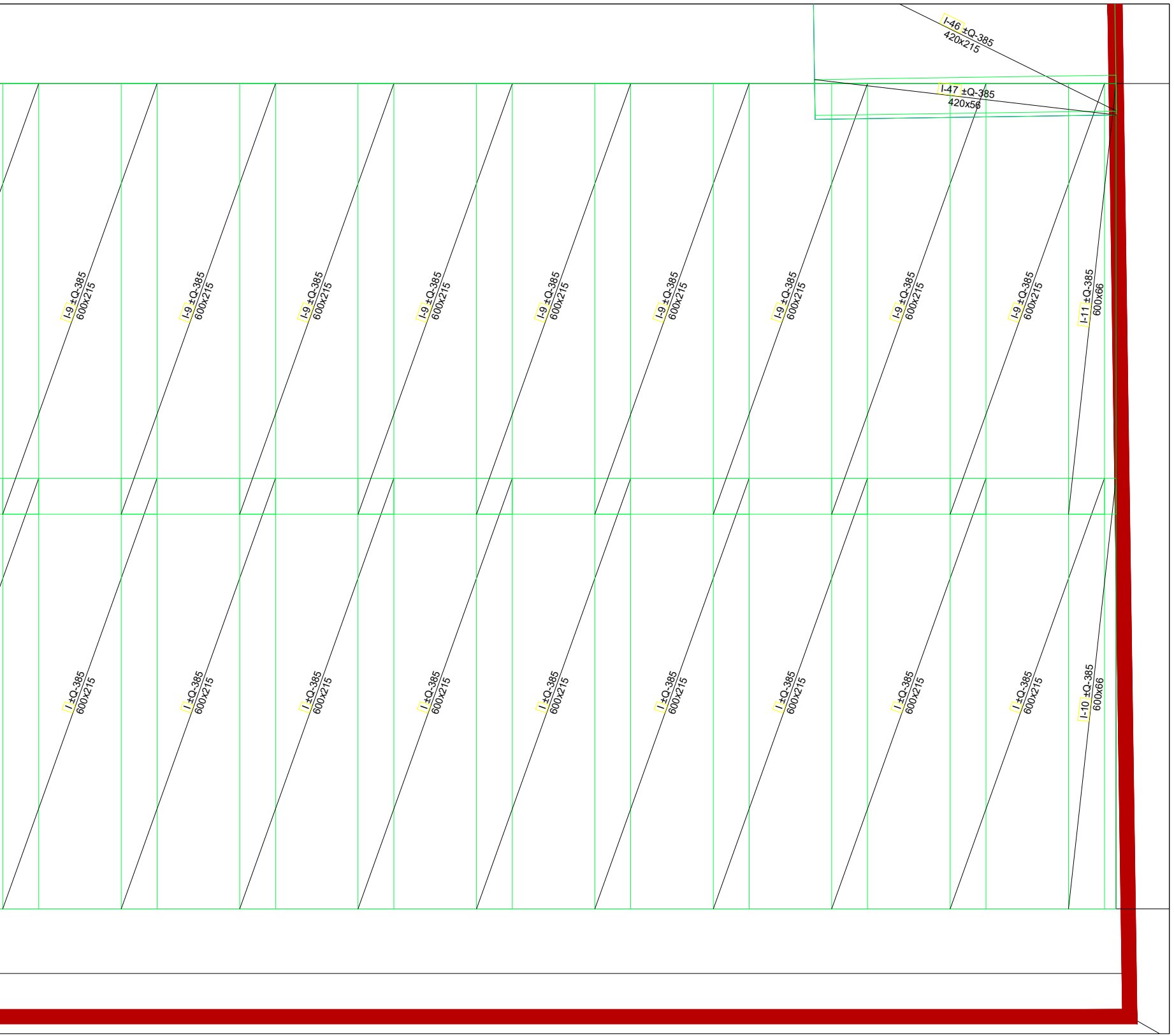
I-46 ±Q-385
420x215
I-47 ±Q-385
420x56
I-9 ±Q-385
600x215
I-9 ±Q-385
600x215
I-9 ±Q-385
600x215
I-9 ±Q-385
600x215
I-9 ±Q-385
600x215
I-9 ±Q-385
600x215
I-9 ±Q-385
600x215
I-9 ±Q-385
600x215
I-9 ±Q-385
600x215
I-11 ±Q-385
600x66
I ±Q-385
600x215
I ±Q-385
600x215
I ±Q-385
600x215
I ±Q-385
600x215
I ±Q-385
600x215
I ±Q-385
600x215
I ±Q-385
600x215
I ±Q-385
600x215
I ±Q-385
600x215
I-10 ±Q-385
600x66

VEZA LISTOVA

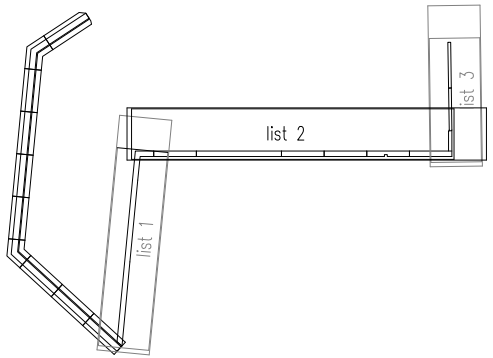
list 1
list 2
list 3

POMGRAD INŽENJERING d.o.o.

Stinice 26/B; 21000 SPLIT; Tel: 021 340 740; Fax: 021 340 750; E-mail: pomgrad@pomgrad.com

INVESTITOR:

LUČKA UPRAVA SPLIT
Gat Svetog Duje 1
21000 Split
OIB: 06992092556

LOKACIJA ZAHVATA:

k.č. 8109/1, 8109/3, 8109/4, 8109/5, 50108, 50109;
k.o. KOMIŽA

NAZIV ZAHVATA U PROSTORU:

RIBARSKA LUKA U KOMIŽI - 1. FAZA GRADNJE - PROJEKT KONSTRUKCIJE, VODOVODNE I HIDRANTSKE MREŽE, ODVODNJE, PROMETA

RAZINA PROJEKTA: **IZVEDBENI PROJEKT**

VRSTA PROJEKTA: **GRAĐEVINSKI PROJEKT**

ZOP/ BR.MAPE: **RLK / MAPA 1**

OZNAKA MAPE: **T.D. 854/10/2023**

GLAVNI PROJEKTANT:

Dalibor Crnac, dipl.ing.građ.

PROJEKTANT:

Dalibor Crnac, dipl.ing.građ.

PROJEKTANTI / SURADNICI:

Josip Veselica, dipl.ing.građ.
Ana Ivančić Aučina, dipl.ing.građ.

NACRT:

ARMATURNI PLAN AB PLOČE PLATOA - list 2

MJERILO: **1:50**

DATUM: **listopad 2023.**

NACRT BROJ: **10.3.2.**

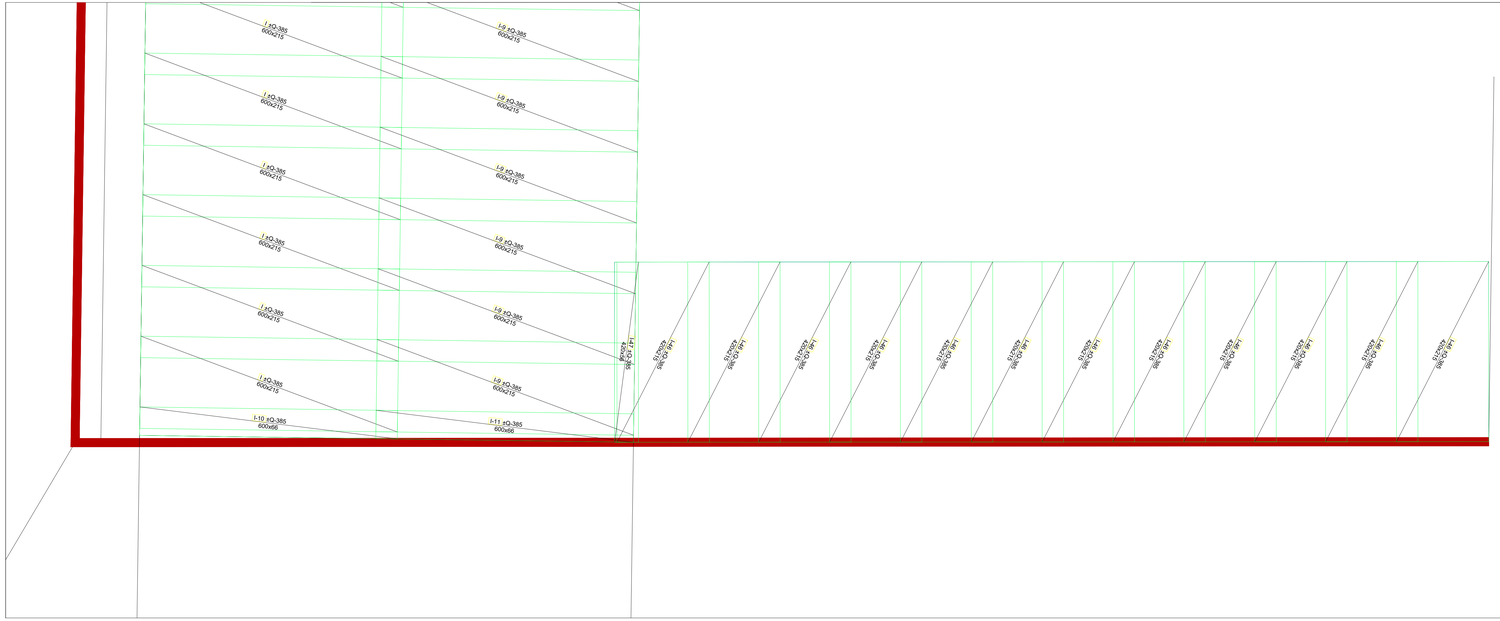

MREŽE - SPECIFIKACIJA

POZICIJA	OZNAKA MREŽE	B [cm]	L [cm]	N [kom]	JEDINIČNA TEŽINA [kg/m2]	UKUPNA TEŽINA [kg]
ab ploča platoa (1 kom)						
I	Q-385	215	600	112	6.10	8813.28
I-1	Q-385	165	600	4	6.10	241.96
I-2	Q-385	215	600	14	6.10	1101.66
I-3	Q-385	215	591	2	6.10	154.96
I-4	Q-385	215	556	2	6.10	145.89
I-5	Q-385	215	493	2	6.10	129.43
I-6	Q-385	215	397	2	6.10	104.01
I-7	Q-385	177	252	2	6.10	54.65
I-8	Q-385	142	574	2	6.10	99.68
I-9	Q-385	215	600	48	6.10	3777.12
I-10	Q-385	66	600	2	6.10	48.45
I-11	Q-385	66	600	2	6.10	48.45
I-12	Q-385	165	250	2	6.10	50.33
I-13	Q-385	215	250	2	6.10	65.58
I-14	Q-385	215	250	2	6.10	65.58
I-15	Q-385	215	250	2	6.10	65.58
I-16	Q-385	215	250	2	6.10	65.58
I-17	Q-385	215	250	2	6.10	65.58
I-18	Q-385	215	250	2	6.10	65.58
I-19	Q-385	215	250	2	6.10	65.58
I-20	Q-385	215	250	2	6.10	65.58
I-21	Q-385	215	250	2	6.10	65.58
I-22	Q-385	215	250	2	6.10	65.58
I-23	Q-385	215	250	2	6.10	65.58
I-24	Q-385	215	250	2	6.10	65.58
I-25	Q-385	215	250	2	6.10	65.58
I-26	Q-385	215	250	2	6.10	65.58
I-27	Q-385	215	250	2	6.10	65.58
I-28	Q-385	215	250	2	6.10	65.58
I-29	Q-385	215	250	2	6.10	65.59
I-30	Q-385	215	264	2	6.10	69.27
I-31	Q-385	215	300	2	6.10	78.66
I-32	Q-385	215	359	2	6.10	94.26
I-33	Q-385	215	446	2	6.10	117.08
I-34	Q-385	215	568	2	6.10	149.03
I-35	Q-385	186	190	2	6.10	43.29
I-36	Q-385	215	459	2	6.10	120.42

MREŽE - SPECIFIKACIJA

POZICIJA	OZNAKA MREŽE	B [cm]	L [cm]	N [kom]	JEDINIČNA TEŽINA [kg/m2]	UKUPNA TEŽINA [kg]
ab ploča platoa (1 kom)						
I-37	Q-385	127	560	2	6.10	87.13
I-38	Q-385	215	558	2	6.10	146.32
I-39	Q-385	215	339	2	6.10	89.02
I-40	Q-385	91	121	2	6.10	13.48
I-41	Q-385	215	453	2	6.10	118.69
I-42	Q-385	177	234	2	6.10	50.49
I-43	Q-385	215	566	2	6.10	148.36
I-44	Q-385	215	347	2	6.10	91.06
I-45	Q-385	97	129	2	6.10	15.27
I-46	Q-385	215	420	24	6.10	1321.99
I-47	Q-385	56	420	2	6.10	28.46
II	Q-503	215	600	48	7.90	4891.68
II-1	Q-503	110	600	4	7.90	208.03
II-2	Q-503	215	600	4	7.90	407.64
II-3	Q-503	215	300	4	7.90	203.88
SVEUKUPNO:						24378.21

VEZA LISTOVA

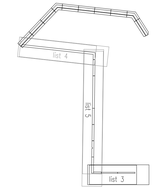

POMGRAD INŽENJERING d.o.o.
Mimice 26/B, 21000 SPLIT, Tel. 021 340 740, Fax 021 340 750, E-mail: pomgrad@gmail.com

INVESTITOR:
LUČKA UPRAVA SPLIT
Gat Svetog Duje 1
21000 Split
OIB: 06992092556

LOKACIJA ZAHVATA:
k.č. 8109/1, 8109/3, 8109/4, 8109/5, 50108, 50109;
k.o. KOMIŽA

NAZIV ZAHVATA U PROSTORU:
RIBARSKA LUKA U KOMIŽI - 1. FAZA GRADNJE - PROJEKT KONSTRUKCIJE, VODOVODNE I HIDRANTSKE MREŽE, ODVODNJE, PROMETA

FAZNA PROJEKTA:
IZVEDBENI PROJEKT

VRSTA PROJEKTA:
GRAĐEVINSKI PROJEKT

ZOP/ BR.MAPE:
RLK / MAPA 1

OZNAKA MAPE:
T.D. 854/10/2023

GLAVNI PROJEKTANT:
Dalibor Crnac, dipl.ing.grad.

PROJEKTANT:
Dalibor Crnac, dipl.ing.grad.

PROJEKTANTI / SURADNICI:
Josip Veselica, dipl.ing.grad.
Ana Ivančić Aučina, dipl.ing.grad.

NACRT:
ARMATURNI PLAN AB PLOČE PLATOA - list 3

MJERILO:
1:50

DATUM:
listopad 2023.

NACRT BROJ:
10.3.3.

PRESJEK 3-3

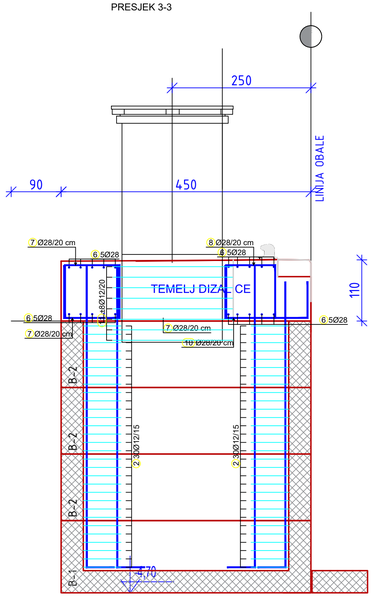

TLOCRT gornja zona

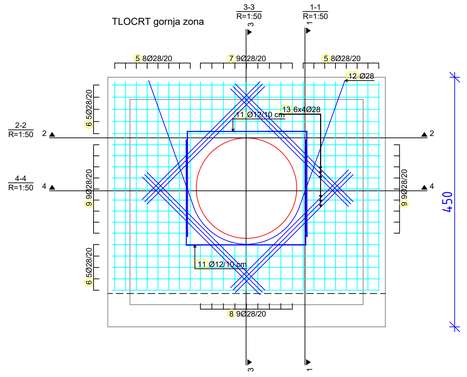

TLOCRT donja zona

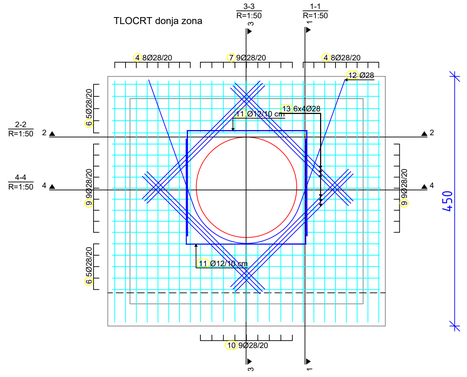

PRESJEK 4-4

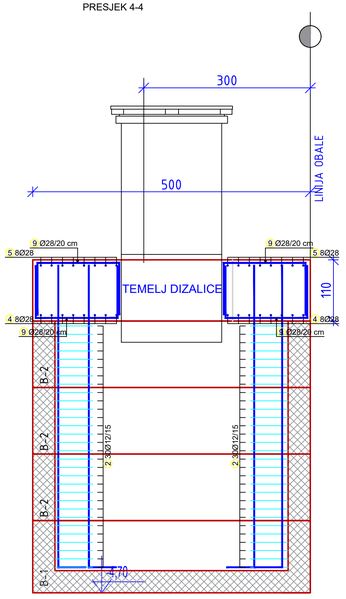

PRESJEK 1-1

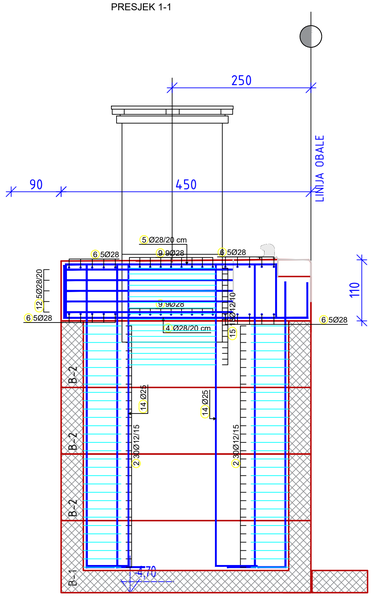

TLOCRT

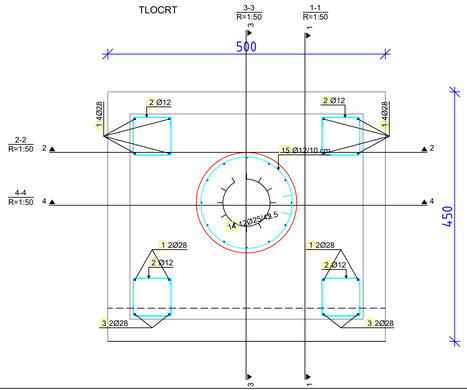

PRESJEK 2-2

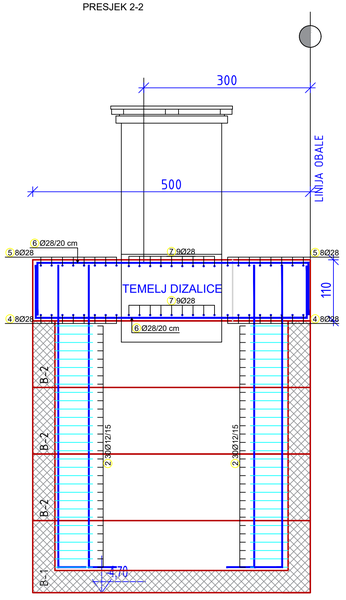

NAPOMENA:
Ukoliko se stupna dizalica nece ugrađivati istovremeno sa izradom obalnih zidova, tada se armatura iz ovog armaturnog plane nece ugraditi a šupljine blokova ispuniti vrećama koje su punjene kamenim materijalom mase od 1-20kg

ŠIPKE - SPECIFIKACIJA

OZNAKA POZICIJE	OBLIK I MJERE [cm]	TIP	Ø [mm]	L [m]	N [kom]	D [m]	JED. TEŽINA	TEŽINA POZICIJE
TEMELJ DIZALICE_KOMIŽA (1 kom)								
1	50 / 545	B500B	28	5.95	12	71.40	4.830	344.86
2	68 / 68 / 22 / 22 / 68	B500B	12	3.66	120	439.20	0.888	390.01
3	50 / 515	B500B	28	5.65	4	22.60	4.830	109.16
4	95 / 94 / 438	B500A	28	5.97	16	95.52	4.830	461.36
5	95 / 95 / 378	B500A	28	5.68	16	90.88	4.830	438.95
6	95 / 94 / 488	B500A	28	6.77	20	135.40	4.830	653.98
7	95 / 96	B500A	28	2.89	18	52.02	4.830	251.26
8	96 / 88 / 95	B500A	28	2.79	9	25.11	4.830	121.28
9	95 / 94 / 147	B500A	28	3.36	36	120.96	4.830	584.24
10	95 / 66 / 148	B500A	28	3.09	9	27.81	4.830	134.32
11	215 / 190 / 190	B500A	12	5.95	16	95.20	0.888	84.54
12	187 / 154 / 242 / 84 / 179 / 90°+100 / 242	B500A	28	7.32	5	36.60	4.830	176.78
13	300	B500A	28	3.00	48	144.00	4.830	695.52
14	75 / 545	B500A	25	6.20	12	74.40	3.850	286.44
15	165 / 36 / 72	B500A	12	5.80	18	104.40	0.888	92.71

ŠIPKE - REKAPITULACIJA

Ø [mm]	Du [m]	JEDINIČNA TEŽINA [kg/m']	UKUPNA TEŽINA [kg]
B500A			
12	199.60	0.888	177.24
25	74.40	3.850	286.44
28	728.30	4.830	3517.69
SVEUKUPNO: (B500A)			3981.37
B500B			
12	439.20	0.888	390.01
28	94.00	4.830	454.02
SVEUKUPNO: (B500B)			844.03
SVEUKUPNO:			4825.40

POMGRAD INŽENJERING d.o.o.
Stinice 26/B; 21000 SPLIT; Tel: 021 340 740; Fax: 021 340 750; E-mail: pomgrad@pomgrad.com

INVESTITOR:
LUČKA UPRAVA SPLIT
Gat Svetog Duje 1
21000 Split
OIB: 06992092556

LOKACIJA ZAHVATA:
k.č. 8109/1, 8109/3, 8109/4, 8109/5, 50108, 50109;
k.o. KOMIŽA

NAZIV ZAHVATA U PROSTORU:
RIBARSKA LUKA U KOMIŽI - 1. FAZA GRADNJE - PROJEKT KONSTRUKCIJE, VODOVODNE I HIDRANTSKE MREŽE, ODVODNJE, PROMETA

RAZINA PROJEKTA: **IZVEDBENI PROJEKT**

VRSTA PROJEKTA: **GRAĐEVINSKI PROJEKT**

ZOP/ BR.MAPE: **RLK / MAPA 1**

OZNAKA MAPE: **T.D. 854/10/2023**

GLAVNI PROJEKTANT: **Dalibor Crnac, dipl.ing.građ.**

PROJEKTANT: **Dalibor Crnac, dipl.ing.građ.**

PROJEKTANTI / SURADNICI: **Josip Veselica, dipl.ing.građ.**
Ana Ivančić Aučina, dipl.ing.građ.

NACRT: **ARMATURNI PLAN TEMELJA DIZALICE**

MJERILO: **1:50**

DATUM: **listopad 2023.**

NACRT BROJ: **10.4.**

ZAVRŠNA PLOČA (poz 100)

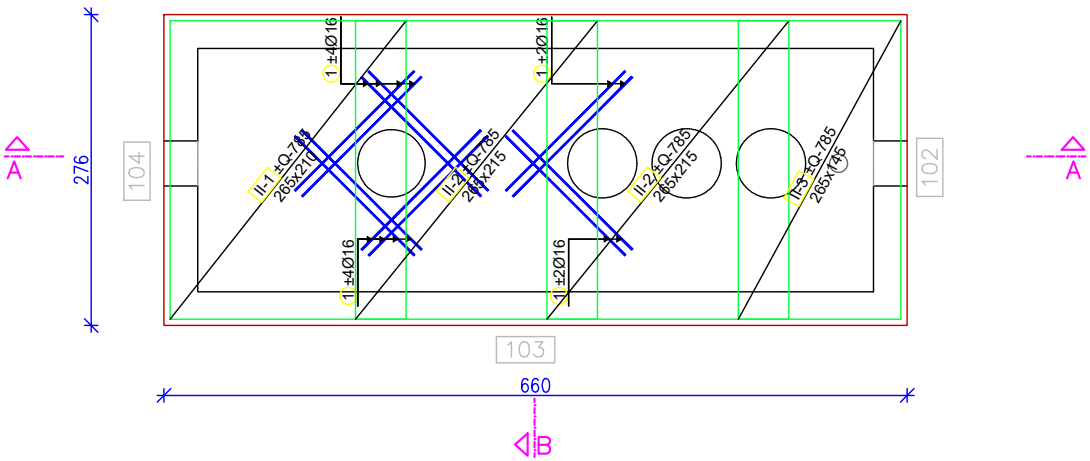
B
101
104
102
103
1 ±4Ø16
1 ±2Ø16
1 ±4Ø16
1 ±2Ø16
II-1 ±Q-785
265x210
II-2 ±Q-785
265x215
II-2 ±Q-785
265x215
II-3 ±Q-785
265x145
276
660
A
A
B

ZID (poz 102)

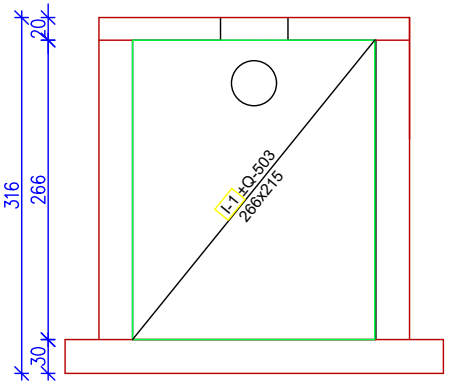
20
266
30
316
I-1 ±Q-503
266x215

PODNA PLOČA (poz 200)

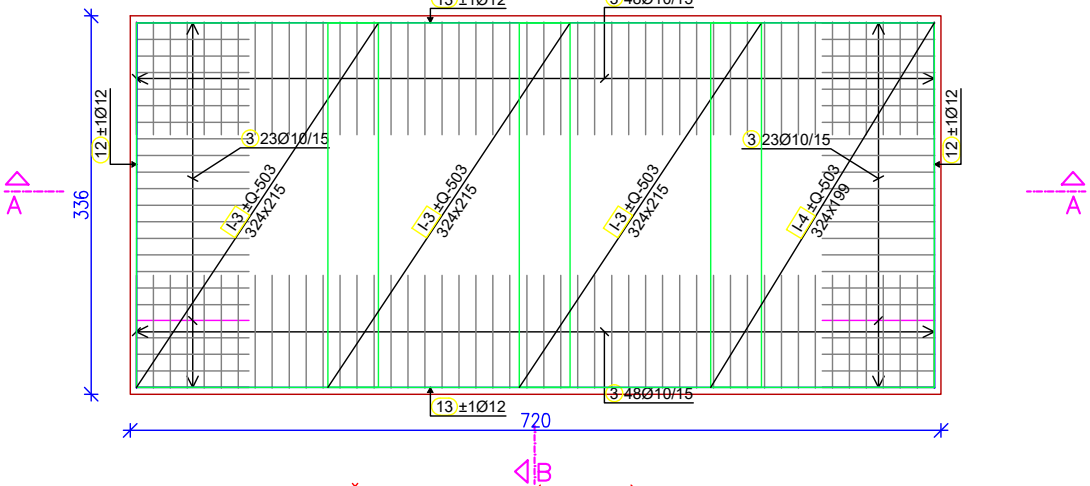
B
13 ±1Ø12
3 48Ø10/15
3 23Ø10/15
3 23Ø10/15
12 ±1Ø12
12 ±1Ø12
I-3 ±Q-503
324x215
I-3 ±Q-503
324x215
I-3 ±Q-503
324x215
I-4 ±Q-503
324x199
336
A
A
13 ±1Ø12
3 48Ø10/15
720
B

ZID (poz 104)

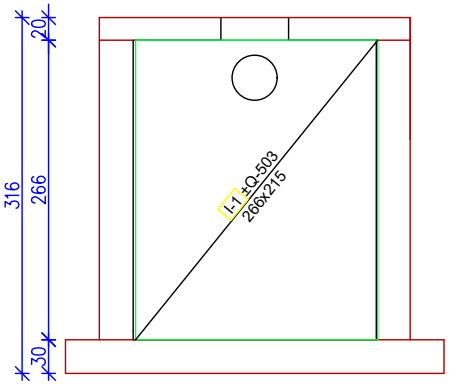
20
266
30
316
I-1 ±Q-503
266x215

PODNA PLOČA DONJA ZONA (poz 200)

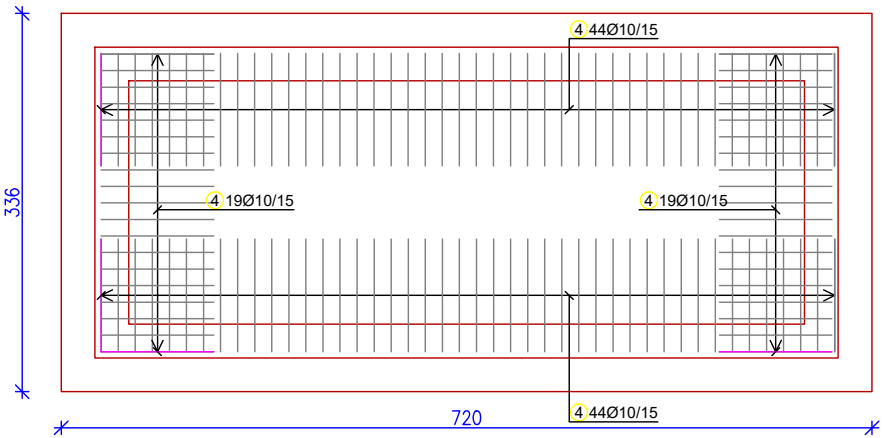
4 44Ø10/15
4 19Ø10/15
4 19Ø10/15
336
4 44Ø10/15
720

PODNA PLOČA GORNJA ZONA (poz 200)

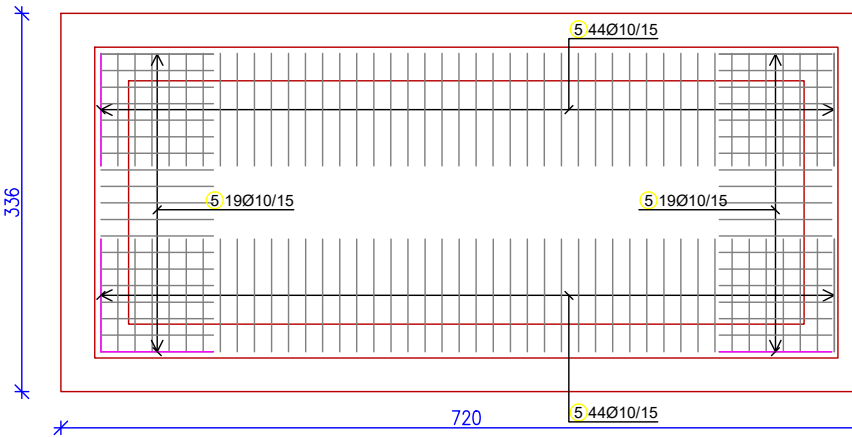
5 44Ø10/15
5 19Ø10/15
5 19Ø10/15
336
5 44Ø10/15
720

ZID (poz 101)

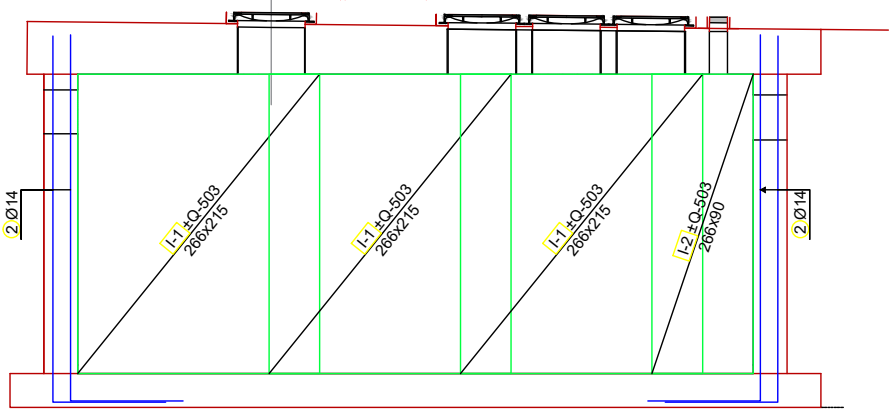
2 Ø14
I-1 ±Q-503 266x215
I-1 ±Q-503 266x215
I-1 ±Q-503 266x215
I-2 ±Q-503 266x90
2 Ø14

TLOCRT

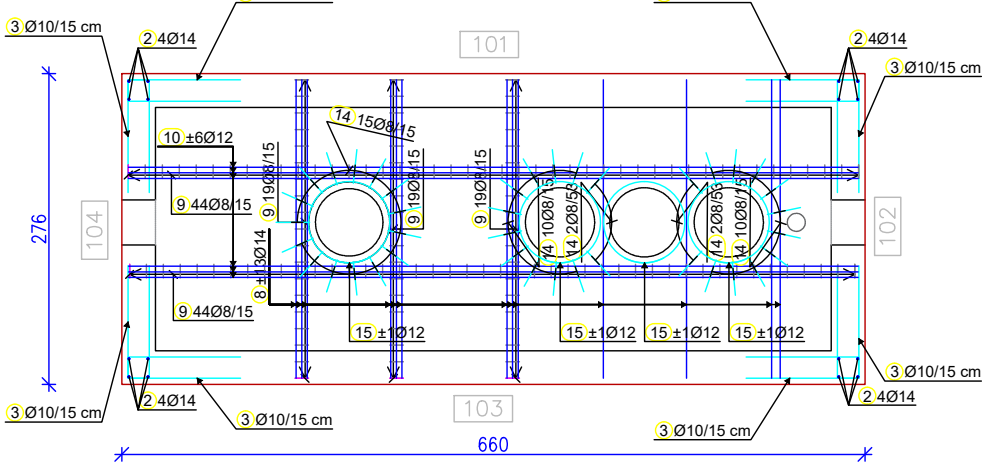
3 Ø10/15 cm
3 Ø10/15 cm
3 Ø10/15 cm
2 4Ø14
101
2 4Ø14
3 Ø10/15 cm
14 15Ø8/15
10 ±6Ø12
9 19Ø8/15
9 19Ø8/15
9 19Ø8/15
9 44Ø8/15
14 10Ø8/15
14 2Ø8/53
14 2Ø8/53
14 10Ø8/15
276
104
102
8 ±13Ø14
9 44Ø8/15
15 ±1Ø12
15 ±1Ø12
15 ±1Ø12
15 ±1Ø12
3 Ø10/15 cm
2 4Ø14
3 Ø10/15 cm
2 4Ø14
3 Ø10/15 cm
103
3 Ø10/15 cm
660

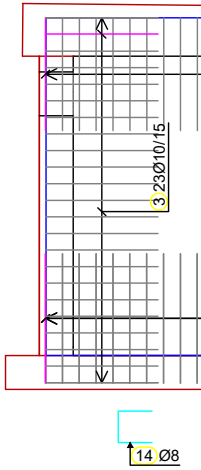
3 23Ø10/15
14 Ø8

ZID (poz 103)

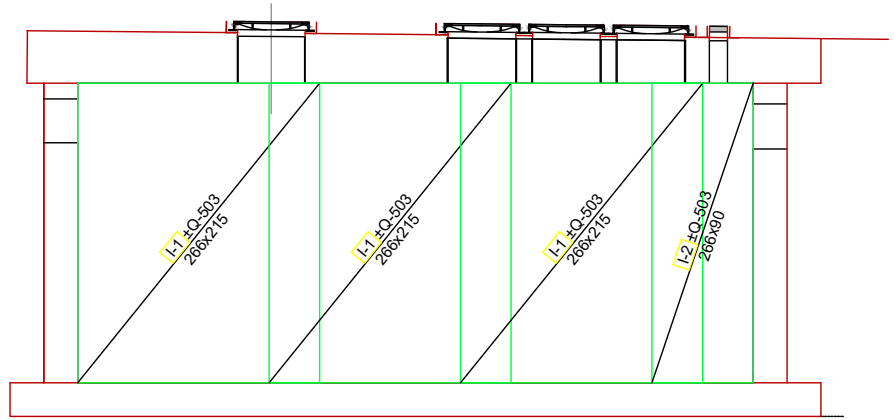
I-1 ±Q-503 266x215
I-1 ±Q-503 266x215
I-1 ±Q-503 266x215
I-2 ±Q-503 266x90

UZDUŽNI PRESJEK A–A

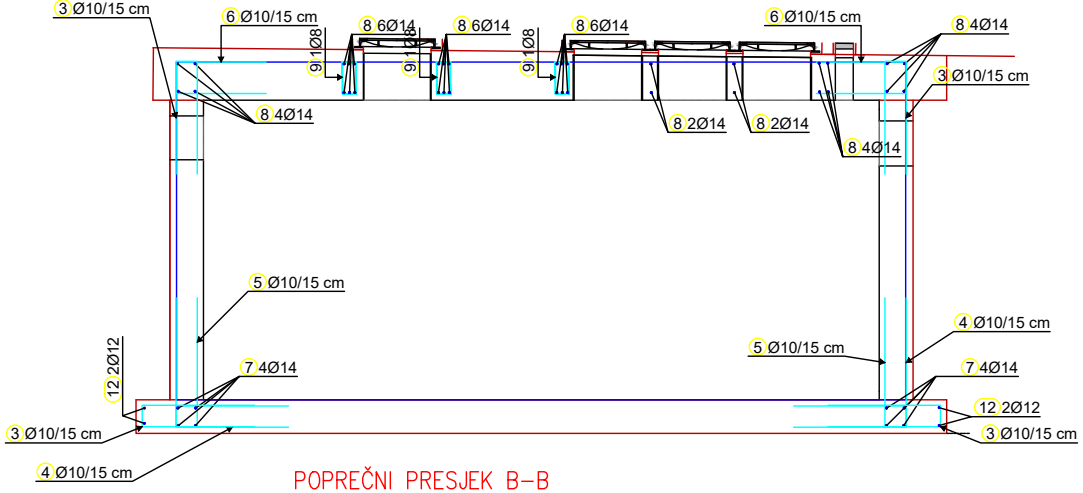
3 Ø10/15 cm
6 Ø10/15 cm
9 1Ø8
8 6Ø14
9 1Ø8
8 6Ø14
9 1Ø8
8 6Ø14
6 Ø10/15 cm
8 4Ø14
3 Ø10/15 cm
8 4Ø14
8 2Ø14
8 2Ø14
8 4Ø14
5 Ø10/15 cm
4 Ø10/15 cm
5 Ø10/15 cm
12 2Ø12
7 4Ø14
7 4Ø14
12 2Ø12
3 Ø10/15 cm
3 Ø10/15 cm
4 Ø10/15 cm

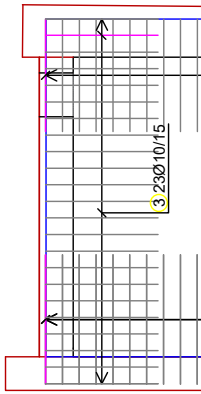

ZAVRŠNA PLOČA (poz 100)

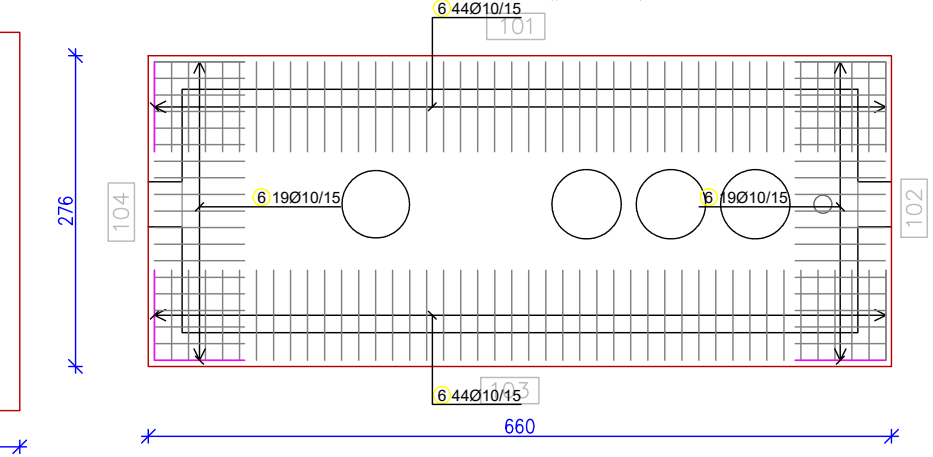
6 44Ø10/15
101
276
104
6 19Ø10/15
6 19Ø10/15
102
6 44Ø10/15
103
660

POPREČNI PRESJEK B–B

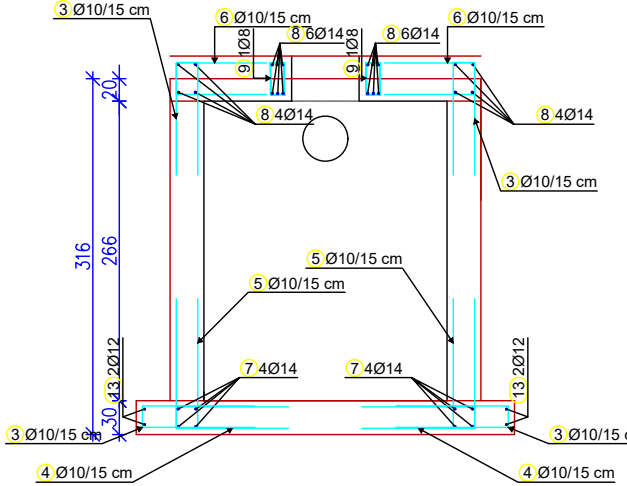
3 Ø10/15 cm
6 Ø10/15 cm
9 1Ø8
8 6Ø14
9 1Ø8
8 6Ø14
6 Ø10/15 cm
8 4Ø14
8 4Ø14
20
3 Ø10/15 cm
316
266
5 Ø10/15 cm
5 Ø10/15 cm
13 2Ø12
7 4Ø14
7 4Ø14
13 2Ø12
30
3 Ø10/15 cm
3 Ø10/15 cm
4 Ø10/15 cm
4 Ø10/15 cm

ZID (poz 102)

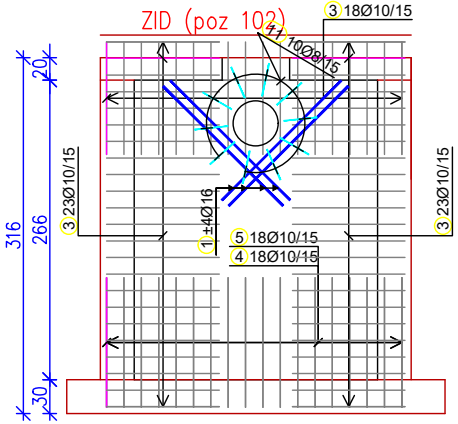
3 18Ø10/15
11 10Ø8/15
20
316
266
3 23Ø10/15
1 ±4Ø16
5 18Ø10/15
4 18Ø10/15
3 23Ø10/15
30

ZID (poz 101)

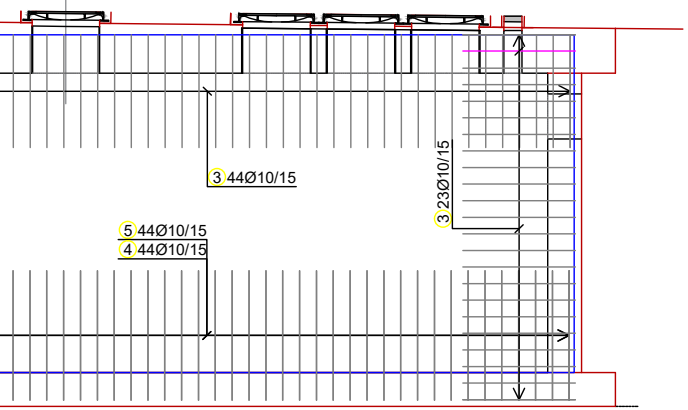
3 44Ø10/15
3 23Ø10/15
5 44Ø10/15
4 44Ø10/15

ZID (poz 103)

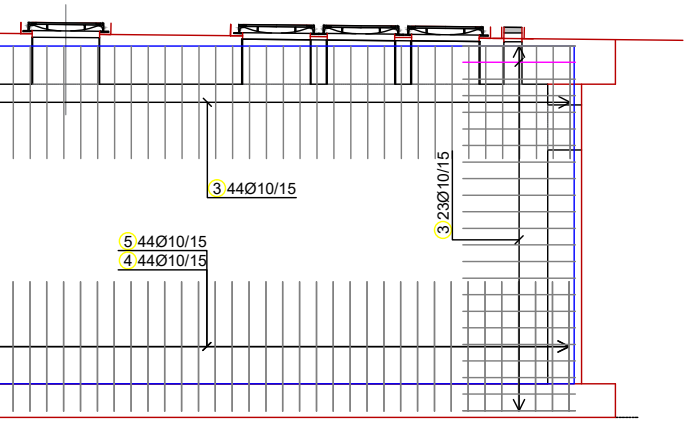
3 44Ø10/15
3 23Ø10/15
5 44Ø10/15
4 44Ø10/15

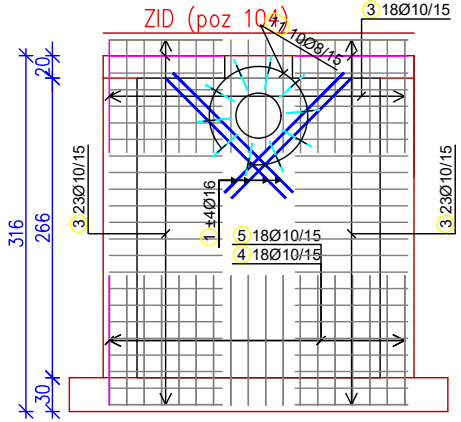
ZID (poz 104)
3 18Ø10/15
11 10Ø8/15
20
316
266
3 23Ø10/15
1 ±4Ø16
5 18Ø10/15
4 18Ø10/15
3 23Ø10/15
30

ŠIPKE - SPECIFIKACIJA

OZNAKA POZICIJE	OBLIK I MJERE [cm]	TIP	Ø [mm]	L [m]	N [kom]	D [m]	JED. TEŽINA	TEŽINA POZICIJE
separator_komiža (1 kom)								
1	 150	B500B	16	1.50	40	60.00	1.580	94.80
2	 325 100	B500B	14	4.25	16	68.00	1.210	82.28
3	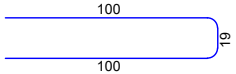 100 19 100	B500B	10	2.19	450	985.50	0.617	608.05
4	100 115	B500B	10	2.15	126	270.90	0.617	167.15
5	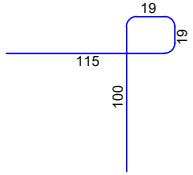 19 19 115 100	B500B	10	2.53	126	318.78	0.617	196.69
6	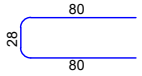 80 28 80	B500B	10	1.88	126	236.88	0.617	146.15
7	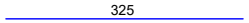 325	B500B	14	3.25	16	52.00	1.210	62.92
8	 265	B500B	14	2.65	50	132.50	1.210	160.32
9	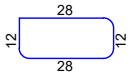 28 12 12 28	B500B	8	0.80	145	116.00	0.395	45.82
10	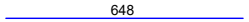 648	B500B	12	6.48	12	77.76	0.888	69.05
11	30 19 30	B500B	8	0.79	20	15.80	0.395	6.24
12	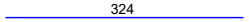 324	B500B	12	3.24	4	12.96	0.888	11.51
13	 708	B500B	12	7.08	4	28.32	0.888	25.15
14	30 28 30	B500B	8	0.88	39	34.32	0.395	13.56
15	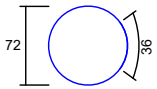 72 36	B500B	12	2.62	8	20.96	0.888	18.61

ŠIPKE - REKAPITULACIJA

Ø [mm]	Du [m]	JEDINIČNA TEŽINA [kg/m']	UKUPNA TEŽINA [kg]
B500B			
8	166.12	0.395	65.62
10	1812.06	0.617	1118.04
12	140.00	0.888	124.32
14	252.50	1.210	305.52
16	60.00	1.580	94.80
SVEUKUPNO: (B500B)			1708.30
SVEUKUPNO:			1708.30

MREŽE - SPECIFIKACIJA

POZICIJA	OZNAKA MREŽE	B [cm]	L [cm]	N [kom]
separator_komiža (1 kom)				
I-1	Q-503	215	266	16
I-2	Q-503	90	266	4
I-3	Q-503	215	324	6
I-4	Q-503	199	324	2
II-1	Q-785	210	265	2
II-2	Q-785	215	265	4
II-3	Q-785	145	265	2
SVEUKUPNO:				

NAPOMENA:
POZICIJE ① POSTAVITI U SREDINU ZIDA ODNOSNO PLOČE
ARMATURU NA MJESTIMA OTVORA REZATI TAKO DA DEBLJINA ZAŠTITNOG SLOJA BUDE 5,5cm
DETALJE ARMIRANJA OKO OTVORA PRILAGODITI NA LICU MJESTA NAKON ISPORUKE SEPARATORA OD STRANE PROIZVOĐAČA

JEDINIČNA TEŽINA [kg/m2]	UKUPNA TEŽINA [kg]
7.90	722.88
7.90	75.65
7.90	329.98
7.90	101.55
12.34	137.02
12.34	281.24
12.34	94.51
	1742.83

POMGRAD INŽENJERING d.o.o.
Stinice 26/B; 21000 SPLIT; Tel: 021 340 740; Fax: 021 340 750; E-mail: pomgrad@pomgrad.com

INVESTITOR:

LUČKA UPRAVA SPLIT
Gat Svetog Duje 1
21000 Split
OIB: 06992092556

LOKACIJA ZAHVATA:

k.č. 8109/1, 8109/3, 8109/4, 8109/5, 50108, 50109;
k.o. KOMIŽA

NAZIV ZAHVATA U PROSTORU:

RIBARSKA LUKA U KOMIŽI - 1. FAZA GRADNJE - PROJEKT KONSTRUKCIJE, VODOVODNE I HIDRANTSKE MREŽE, ODVODNJE, PROMETA

RAZINA PROJEKTA: **IZVEDBENI PROJEKT**

VRSTA PROJEKTA: **GRAĐEVINSKI PROJEKT**

ZOP/ BR.MAPE: **RLK / MAPA 1**

OZNAKA MAPE: **T.D. 854/10/2023**

GLAVNI PROJEKTANT:

Dalibor Crnac, dipl.ing.građ.

PROJEKTANT:

Dalibor Crnac, dipl.ing.građ.

PROJEKTANTI / SURADNICI:

Josip Veselica, dipl.ing.građ.
Ana Ivančić Aučina, dipl.ing.građ.

NACRT:

ARMATURNI PLAN SEPARATORA

MJERILO: **1:50**

DATUM: **listopad 2023.**

NACRT BROJ: **10.5.1.**

ZAVRŠNA PLOČA (poz 100)

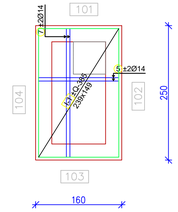

ZID (poz 101)

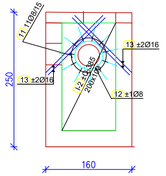

ZID (poz 102)

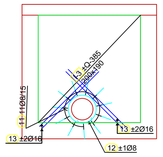

TLOCRT

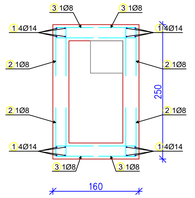

PRESJEK (poz 101)

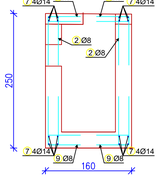

PODNA PLOČA (poz 200)

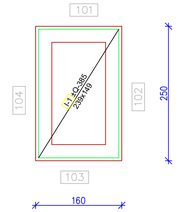

ZID (poz 103)

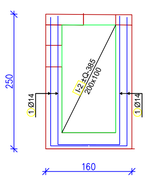

ZID (poz 104)

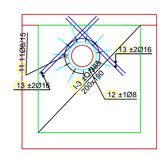

PRESJEK (poz 104)

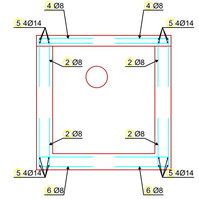

ŠIPKE - SPECIFIKACIJA

OZNAKA POZICIJE	OBLIK I MJERE [cm]	TIP	Ø [mm]	L [m]	N [kom]	D [m]	JED. TEŽINA	TEŽINA POZICIJE
izlazno okno komiža (1 kom)								
1	239 / 70	B500B	14	3.09	16	49.44	1.210	59.82
2	90 / 19 / 90	B500B	8	1.99	118	234.82	0.395	92.75
4	100 / 9 / 100	B500B	8	2.09	86	179.74	0.395	71.00
5	148	B500B	14	1.48	20	29.60	1.210	35.82
6	100 / 18 / 100	B500B	8	2.18	22	47.96	0.395	18.94
7	238	B500B	14	2.38	20	47.60	1.210	57.60
8	60 / 9 / 60	B500B	8	1.29	32	41.28	0.395	16.31
9	60 / 18 / 60	B500B	8	1.38	32	44.16	0.395	17.44
10	30 / 21 / 30	B500B	8	0.74	10	7.40	0.395	2.92
11	30 / 10 / 30	B500B	8	0.79	33	26.07	0.395	10.30
12	52 / 24	B500B	8	1.87	6	11.22	0.395	4.43
13	150	B500B	16	1.50	28	42.00	1.580	66.36

ŠIPKE - REKAPITULACIJA

Ø [mm]	Du [m]	JEDINIČNA TEŽINA [kg/m']	UKUPNA TEŽINA [kg]
B500B			
8	592.65	0.395	234.10
14	126.64	1.210	153.23
16	42.00	1.580	66.36
SVEUKUPNO: (B500B)			453.69
SVEUKUPNO:			453.69

MREŽE - SPECIFIKACIJA

POZICIJA	OZNAKA MREŽE	B [cm]	L [cm]	N [kom]	JEDINIČNA TEŽINA [kg/m2]	UKUPNA TEŽINA [kg]
izlazno okno komiža (1 kom)						
I-1	Q-385	149	239	4	6.10	86.89
I-2	Q-385	100	200	4	6.10	48.87
I-3	Q-385	190	200	4	6.10	92.72
SVEUKUPNO:						228.48

ZAVRŠNA PLOČA (poz 100)

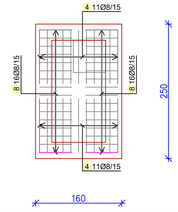

PODNA PLOČA (poz 200)

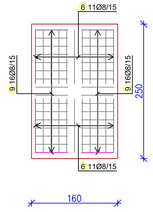

ZAVRŠNA PLOČA (poz 100)

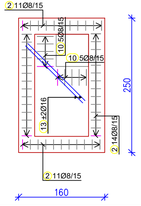

ZID (poz 104)

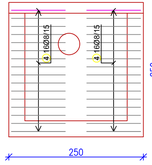

ZID (poz 102)

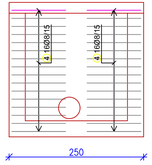

ZID (poz 101)

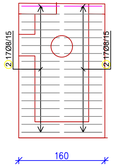

ZID (poz 103)

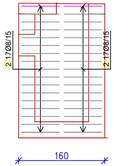

POZICIJE 13 POSTAVITI U SREDINU ZIDA ODNOSNO PLOČE
ARMATURU NA MJESTIMA OTVORA REZATI TAKO DA DEBLJINA ZAŠTITNOG SLOJA BUDE 5,5cm
DETALJE ARMIRANJA OKO OTVORA PRILAGODITI NA LICU MJESTA NAKON ISPORUKE SEPARATORA OD STRANE PROIZVOĐAČA

POMGRAD INŽENJERING d.o.o.
Stinice 26/B; 21000 SPLIT; Tel: 021 340 740; Fax: 021 340 750; E-mail: pomgrad@pomgrad.com

INVESTITOR:
LUČKA UPRAVA SPLIT
Gat Svetog Duje 1
21000 Split
OIB: 06992092556

LOKACIJA ZAHVATA:
k.č. 8109/1, 8109/3, 8109/4, 8109/5, 50108, 50109;
k.o. KOMIŽA

NAZIV ZAHVATA U PROSTORU:
RIBARSKA LUKA U KOMIŽI - 1. FAZA GRADNJE - PROJEKT KONSTRUKCIJE, VODOVODNE I HIDRANTSKE MREŽE, ODVODNJE, PROMETA

RAZINA PROJEKTA: **IZVEDBENI PROJEKT**

VRSTA PROJEKTA: **GRAĐEVINSKI PROJEKT**

ZOP/ SIR.MAPE: **RLK / MAPA 1**

OZNAKA MAPE: **T.D. 854/10/2023**

GLAVNI PROJEKTANT:
Dalibor Crnac, dipl.ing.građ.

PROJEKTANT:
Dalibor Crnac, dipl.ing.građ.

PROJEKTANTI / SURADNICI:
Josip Veselica, dipl.ing.građ.
Ana Ivančić Aučina, dipl.ing.građ.

NACRT:
ARMATURNI PLAN IZLAZNOG OKNA SEPARATORA

MJERILO: **1:50**

DATUM: **listopad 2023.**

NACRT BROJ: **10.5.2.**

KONTROLNO OKNO

PODNA PLOČA (poz 200)

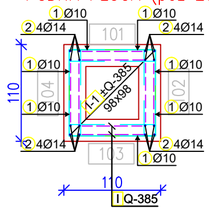

PODNA PLOČA (poz 200)

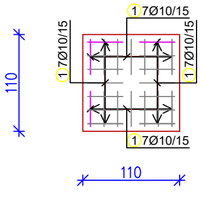

ZID (poz 101)

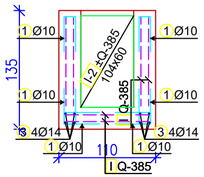

ZID (poz 102)

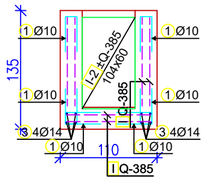

ZID (poz 101)

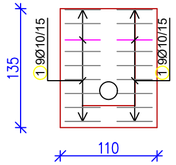

ZID (poz 102)

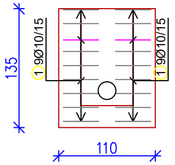

ZID (poz 101)

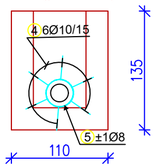

ZID (poz 103)

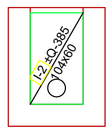

ZID (poz 104)

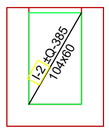

ZID (poz 102)

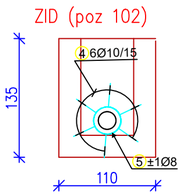

ZID (poz 103)

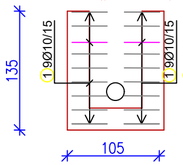

ZID (poz 104)

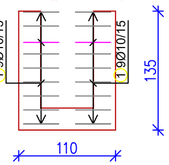

ZID (poz 103)

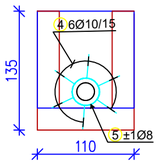

ŠIPKE - SPECIFIKACIJA

OZNAKA POZICIJE	OBLIK I MJERE [cm]	TIP	Ø [mm]	L [m]	N [kom]	D [m]	JED. TEŽINA	TEŽINA POZICIJE
OKNO PRALNIH VODA KOMIŽA (1 kom)								
1	40 / 13 / 40	B500B	10	0.93	100	93.00	0.617	57.38
2	125 / 40	B500B	14	1.65	16	26.40	1.210	31.94
3	98	B500B	14	0.98	16	15.68	1.210	18.97
4	30 / 19 / 30	B500B	10	0.79	18	14.22	0.617	8.77
5	31 / 24	B500B	8	1.21	6	7.26	0.395	2.87

ŠIPKE - REKAPITULACIJA

Ø [mm]	Du [m]	JEDINIČNA TEŽINA [kg/m']	UKUPNA TEŽINA [kg]
B500B			
8	7.26	0.395	2.87
10	107.22	0.617	66.15
14	42.08	1.210	50.92
SVEUKUPNO: (B500B)			119.94
SVEUKUPNO:			119.94

MREŽE - SPECIFIKACIJA

POZICIJA	OZNAKA MREŽE	B [cm]	L [cm]	N [kom]	JEDINIČNA TEŽINA [kg/m2]	UKUPNA TEŽINA [kg]
OKNO PRALNIH VODA KOMIŽA (1 kom)						
I-1	Q-385	98	98	2	6.10	11.72
I-2	Q-385	60	104	8	6.10	30.48
SVEUKUPNO:						42.20

POMGRAD INŽENJERING d.o.o.
Stinice 26/B; 21000 SPLIT; Tel: 021 340 740; Fax: 021 340 750; E-mail: pomgrad@pomgrad.com

INVESTITOR:
LUČKA UPRAVA SPLIT
Gat Svetog Duje 1
21000 Split
OIB: 06992092556

LOKACIJA ZAHVATA:
k.č. 8109/1, 8109/3, 8109/4, 8109/5, 50108, 50109;
k.o. KOMIŽA

NAZIV ZAHVATA U PROSTORU:
RIBARSKA LUKA U KOMIŽI - 1. FAZA GRADNJE - PROJEKT KONSTRUKCIJE, VODOVODNE I HIDRANTSKE MREŽE, ODVODNJE, PROMETA

RAZINA PROJEKTA: **IZVEDBENI PROJEKT**

VRSTA PROJEKTA: **GRAĐEVINSKI PROJEKT**

ZOP/ BR.MAPE: **RLK / MAPA 1**

OZNAKA MAPE: **T.D. 854/10/2023**

GLAVNI PROJEKTANT: **Dalibor Crnac, dipl.ing.građ.**

PROJEKTANT: **Dalibor Crnac, dipl.ing.građ.**

PROJEKTANTI / SURADNICI:
Josip Veselica, dipl.ing.građ.
Ana Ivančić Aučina, dipl.ing.građ.

NACRT:
ARMATURNI PLAN KONTROLNOG OKNA PRALNIH VODA

MJERILO: **1:50**

DATUM: **listopad 2023.**

NACRT BROJ: **10.6.**

ZAVRŠNA PLOČA

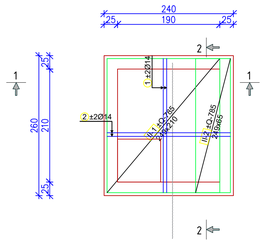

ZID (poz 101)

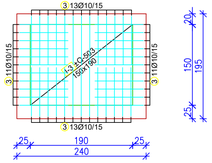

ZID (poz 102)

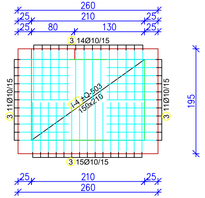

presjek 2–2

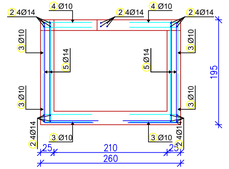

PODNA PLOČA

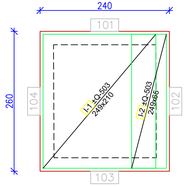

ZID (poz 103)

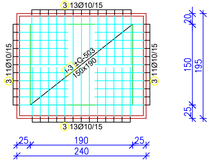

ZID (poz 104)

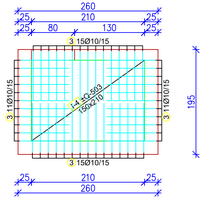

presjek 1–1

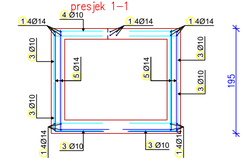

ZAVRŠNA PLOČA

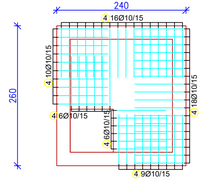

PODNA PLOČA

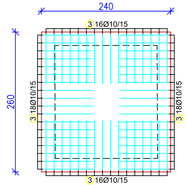

tlocrt

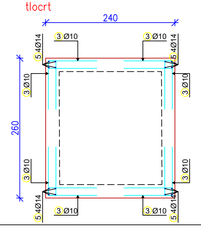

ŠIPKE - SPECIFIKACIJA

OZNAKA POZICIJE	OBLIK I MJERE [cm]	TIP	Ø [mm]	L [m]	N [kom]	D [m]	JED. TEŽINA	TEŽINA POZICIJE
SPOJNO OKNO S0 (1 kom)								
1	249	B500B	14	2.49	20	49.80	1.210	60.26
2	229	B500B	14	2.29	20	45.80	1.210	55.42
3	90 / 14 / 90	B500B	10	1.94	267	517.98	0.617	319.59
4	90 / 9 / 90	B500B	10	1.89	65	122.85	0.617	75.80
5	90 / 185	B500B	14	2.75	16	44.00	1.210	53.24

ŠIPKE - REKAPITULACIJA

Ø [mm]	Du [m]	JEDINIČNA TEŽINA [kg/m']	UKUPNA TEŽINA [kg]
B500B			
10	640.83	0.617	395.39
14	139.60	1.210	168.92
SVEUKUPNO: (B500B)			564.31
SVEUKUPNO:			564.31

MREŽE - SPECIFIKACIJA

POZICIJA	OZNAKA MREŽE	B [cm]	L [cm]	N [kom]	JEDINIČNA TEŽINA [kg/m2]	UKUPNA TEŽINA [kg]
SPOJNO OKNO S0 (1 kom)						
I-1	Q-503	210	249	2	7.90	82.42
I-2	Q-503	65	249	2	7.90	25.38
I-3	Q-503	190	150	4	7.90	90.06
I-4	Q-503	210	150	4	7.90	99.54
II-1	Q-785	210	249	2	12.34	128.74
II-2	Q-785	65	249	2	12.34	39.64
SVEUKUPNO:						465.78

NAPOMENA:

ARMATURU NA MJESTIMA OTVORA REZATI TAKO DA DEBLJINA ZAŠTITNOG SLOJA BUDE 5,5cm

POMGRAD INŽENJERING d.o.o.
Stinice 26/B; 21000 SPLIT; Tel: 021 340 740; Fax: 021 340 750; E-mail: pomgrad@pomgrad.com

INVESTITOR:
LUČKA UPRAVA SPLIT
Gat Svetog Duje 1
21000 Split
OIB: 06992092556

LOKACIJA ZAHVATA:
k.č. 8109/1, 8109/3, 8109/4, 8109/5, 50108, 50109;
k.o. KOMIŽA

NAZIV ZAHVATA U PROSTORU:
RIBARSKA LUKA U KOMIŽI - 1. FAZA GRADNJE - PROJEKT KONSTRUKCIJE, VODOVODNE I HIDRANTSKE MREŽE, ODVODNJE, PROMETA

RAZINA PROJEKTA: **IZVEDBENI PROJEKT**

VRSTA PROJEKTA: **GRAĐEVINSKI PROJEKT**

ZOP/ BR.MAPE: **RLK / MAPA 1**

OZNAKA MAPE: **T.D. 854/10/2023**

GLAVNI PROJEKTANT:
Dalibor Crnac, dipl.ing.grad.

PROJEKTANT:
Dalibor Crnac, dipl.ing.grad.

PROJEKTANTI / SURADNICI:
Josip Veselica, dipl.ing.grad.
Ana Ivančić Aučina, dipl.ing.grad.

NACRT:
ARMATURNI PLAN SPOJNOG OKNA ČVORA S0

MJERILO:
1:50

DATUM:
listopad 2023.

NACRT BROJ:
10.7.1.

ZAVRŠNA PLOČA

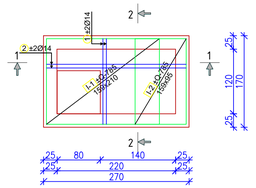

PODNA PLOČA

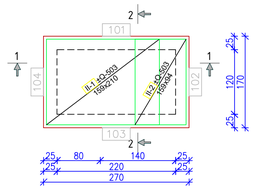

ZID (poz 101)

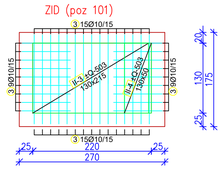

ZID (poz 102)

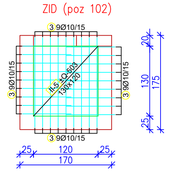

presjek 1–1

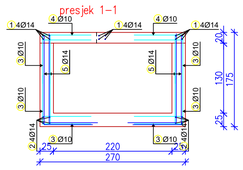

ZID (poz 103)

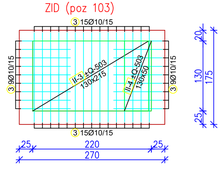

ZID (poz 104)

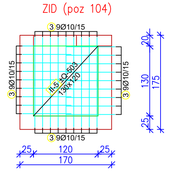

presjek 2–2

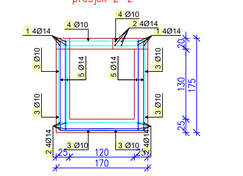

ZAVRŠNA PLOČA

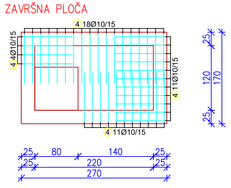

PODNA PLOČA

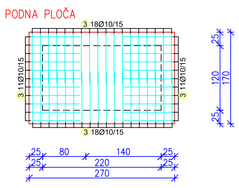

tlocrt

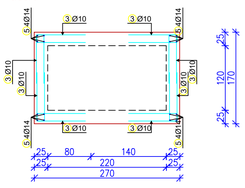

ŠIPKE - SPECIFIKACIJA

OZNAKA POZICIJE	OBLIK I MJERE [cm]	TIP	Ø [mm]	L [m]	N [kom]	D [m]	JED. TEŽINA	TEŽINA POZICIJE
SPOJNO OKNO S1 (1 kom)								
1	159	B500B	14	1.59	20	31.80	1.210	38.48
2	259	B500B	14	2.59	20	51.80	1.210	62.68
3	90 / 34 / 90	B500B	10	1.94	226	438.44	0.617	270.52
4	90 / 90 / 90	B500B	10	1.89	44	83.16	0.617	51.31
5	90 / 165	B500B	14	2.55	16	40.80	1.210	49.37

ŠIPKE - REKAPITULACIJA

Ø [mm]	Du [m]	JEDINIČNA TEŽINA [kg/m']	UKUPNA TEŽINA [kg]
B500B			
10	521.60	0.617	321.83
14	124.40	1.210	150.52
SVEUKUPNO: (B500B)			472.35
SVEUKUPNO:			472.35

MREŽE - SPECIFIKACIJA

POZICIJA	OZNAKA MREŽE	B [cm]	L [cm]	N [kom]	JEDINIČNA TEŽINA [kg/m2]	UKUPNA TEŽINA [kg]
SPOJNO OKNO S1 (1 kom)						
I-1	Q-785	210	159	2	12.34	82.21
I-2	Q-785	95	159	2	12.34	37.20
II-1	Q-503	210	159	2	7.90	52.63
II-2	Q-503	94	159	2	7.90	23.74
II-3	Q-503	215	130	4	7.90	88.32
II-4	Q-503	50	130	4	7.90	20.54
II-5	Q-503	120	130	4	7.90	49.30
SVEUKUPNO:						353.94

NAPOMENA:

ARMATURU NA MJESTIMA OTVORA REZATI TAKO DA DEBLJINA ZAŠTITNOG SLOJA BUDE 5,5cm

POMGRAD INŽENJERING d.o.o.
Since 2(0)8; 21000 SPLIT; Tel: 021 340 740; Fax: 021 340 750; E-mail: pomgrad@pomgrad.com

INVESTITOR:

LUČKA UPRAVA SPLIT
Gat Svetog Duje 1
21000 Split
OIB: 06992092556

LOKACIJA ZAHVATA:

k.č. 8109/1, 8109/3, 8109/4, 8109/5, 50108, 50109;
k.o. KOMIŽA

NAZIV ZAHVATA U PROSTORU:

RIBARSKA LUKA U KOMIŽI - 1. FAZA GRADNJE - PROJEKT KONSTRUKCIJE, VODOVODNE I HIDRANTSKE MREŽE, ODVODNJE, PROMETA

RAZINA PROJEKTA: **IZVEDBENI PROJEKT**

VRSTA PROJEKTA: **GRAĐEVINSKI PROJEKT**

ZOP/ BR.MAPE: **RLK / MAPA 1**

OZNAKA MAPE: **T.D. 854/10/2023**

GLAVNI PROJEKTANT: **Dalibor Crnac, dipl.ing.građ.**

PROJEKTANT: **Dalibor Crnac, dipl.ing.građ.**

PROJEKTANTI / SURADNICI: **Josip Veselica, dipl.ing.građ.**
Ana Ivančić Aučina, dipl.ing.grad.

NACRT: **ARMATURNI PLAN SPOJNOG OKNA ČVORA S1**

MJERILO: **1:50**

DATUM: **listopad 2023.**

NACRT BROJ: **10.7.2.**

PODNA PLOČA

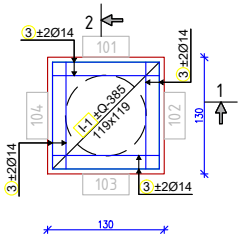
2
3 ±2Ø14
101
3 ±2Ø14
1
104
I-1 ±Q-385
119x119
102
130
3 ±2Ø14
103
3 ±2Ø14
130

PODNA PLOČA

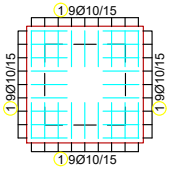
1 9Ø10/15
1 9Ø10/15
1 9Ø10/15
1 9Ø10/15

ZAVRŠNA PLOČA

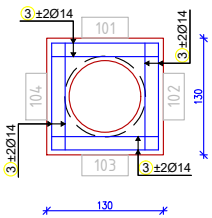
3 ±2Ø14
101
3 ±2Ø14
104
102
130
3 ±2Ø14
103
3 ±2Ø14
130

ZAVRŠNA PLOČA

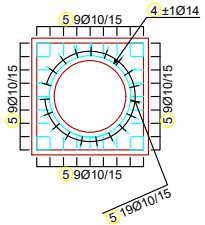
5 9Ø10/15
4 ±1Ø14
5 9Ø10/15
5 9Ø10/15
5 9Ø10/15
5 19Ø10/15

tlocrt

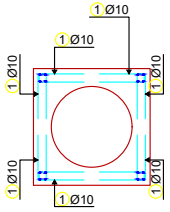
1 Ø10
1 Ø10
1 Ø10
1 Ø10
1 Ø10
1 Ø10
1 Ø10

ŠIPKE - SPECIFIKACIJA

OZNAKA POZICIJE	OBLIK I MJERE [cm]	TIP	Ø [mm]	L [m]	N [kom]	D [m]	JED. TEŽINA	TEŽINA POZICIJE
OKNA sirine 130cm_ploce (23 kom)								
1	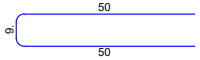 50 9 50	B500B	10	1.09	828	902.52	0.617	556.85
3	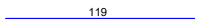 119	B500B	14	1.19	736	875.84	1.210	1059.77
4	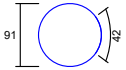 91 42	B500B	14	3.28	46	150.88	1.210	182.56
5	14 9 14	B500B	10	0.37	1265	468.05	0.617	288.79

ŠIPKE - REKAPITULACIJA

Ø [mm]	Du [m]	JEDINIČNA TEŽINA [kg/m']	UKUPNA TEŽINA [kg]
B500B			
10	1370.57	0.617	845.64
14	1026.72	1.210	1242.33
SVEUKUPNO: (B500B)			2087.97
SVEUKUPNO:			2087.97

MREŽE - SPECIFIKACIJA

POZICIJA	OZNAKA MREŽE	B [cm]	L [cm]	N [kom]	JEDINIČNA TEŽINA [kg/m2]	UKUPNA TEŽINA [kg]
OKNA sirine 130cm_ploce (23 kom)						
I-1	Q-385	119	119	46	6.10	397.36
SVEUKUPNO:						397.36

Naziv: OKNO PC

Visina terena 1: 2.08 m
Visina dna okna: 0.16 m
Visina okna: 1.82 m

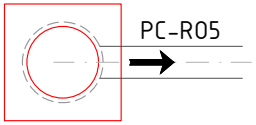

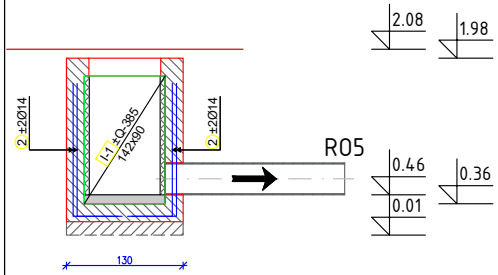
2.08
1.98
2 ±2Ø14
I-1 ±Q-385
142x90
2 ±2Ø14
R05
0.46
0.36
0.01
130

Naziv: OKNO RF1

Visina terena 1: 1.50 m
Visina dna okna: 0.01 m
Visina okna: 1.39 m

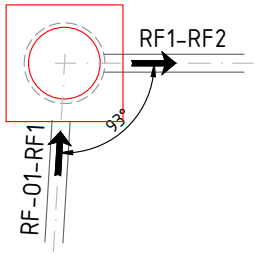
RF1-RF2
93°
RF-01-RF1

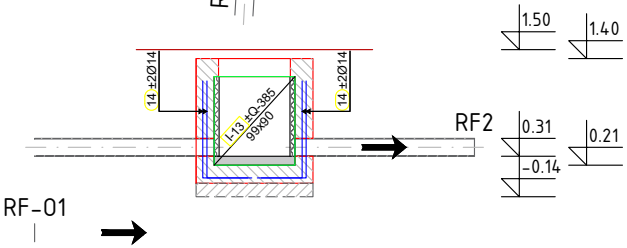
1.50
1.40
14 ±2Ø14
I-13 ±Q-385
99x90
14 ±2Ø14
RF2
0.31
0.21
-0.14
RF-01

Naziv: OKNO R01

Visina terena 1: 1.50 m
Visina dna okna: 0.42 m
Visina okna: 0.98 m

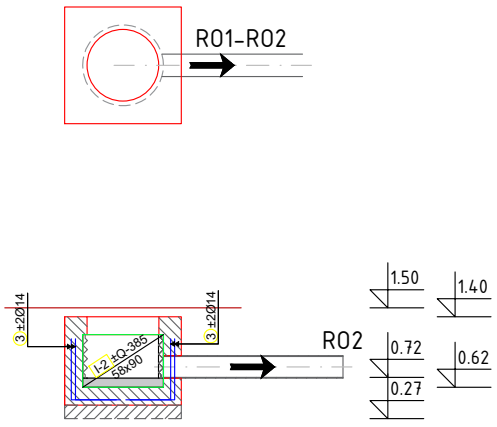
R01-R02
3 ±2Ø14
3 ±2Ø14
I-2 ±Q-385
58x90
R02
1.50
1.40
0.72
0.62
0.27

Naziv: OKNO R02

Visina terena 1: 1.50 m
Visina dna okna: 0.25 m
Visina okna: 1.15 m

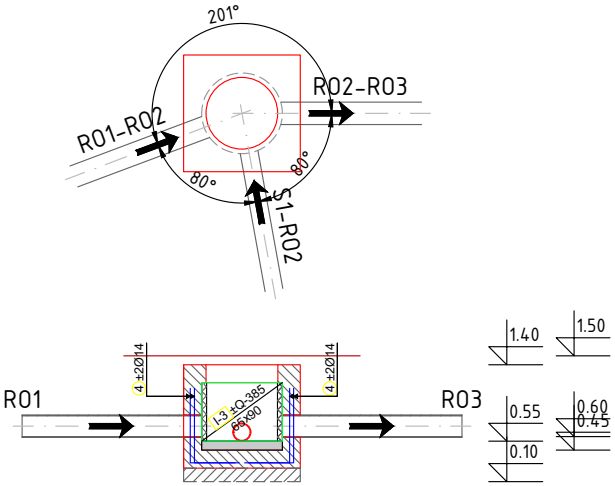
201°
R01-R02
R02-R03
80°
80°
S1-R02
4 ±2Ø14
4 ±2Ø14
I-3 ±Q-385
65x90
R01
R03
1.40
1.50
0.55
0.60
0.45
0.10

Naziv: OKNO R03

Visina terena 1: 1.50 m
Visina dna okna: 0.22 m
Visina okna: 1.18 m

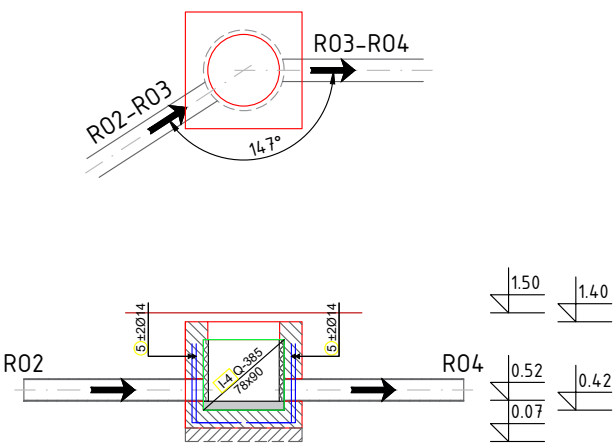
R02-R03
R03-R04
147°
5 ±2Ø14
5 ±2Ø14
I-4 Q-385
78x90
R02
R04
1.50
1.40
0.52
0.42
0.07

Naziv: OKNO RF2

Visina terena 1: 1.39 m
Visina dna okna: -0.06 m
Visina okna: 1.35 m

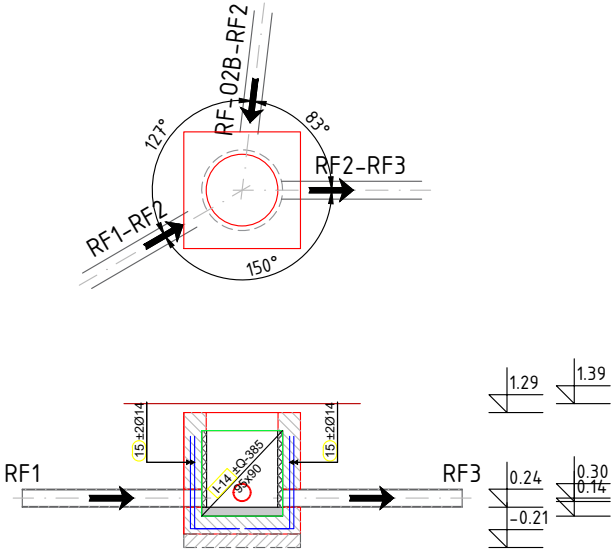
RF-02B-RF2
127°
83°
RF2-RF3
RF1-RF2
150°
15 ±2Ø14
15 ±2Ø14
I-14 ±Q-385
95x90
RF1
RF3
1.29
1.39
0.24
0.30
0.14
-0.21

Naziv: OKNO RF3

Visina terena 1: 1.38 m
Visina dna okna: -0.18 m
Visina okna: 1.46 m

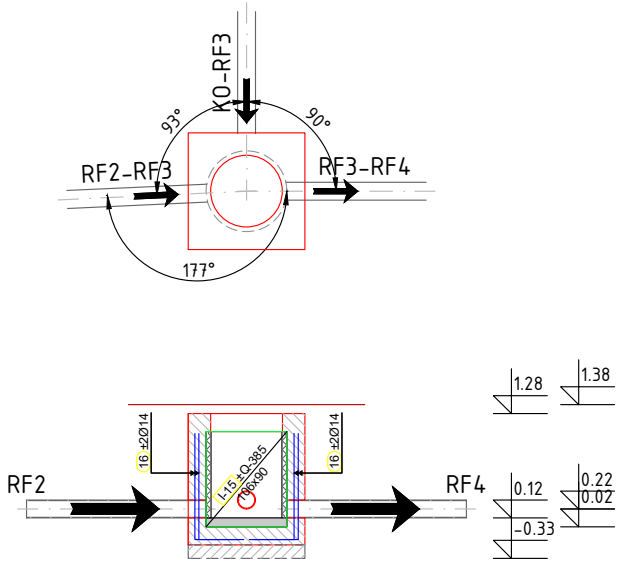
KO-RF3
93°
90°
RF2-RF3
RF3-RF4
177°
16 ±2Ø14
16 ±2Ø14
I-15 ±Q-385
106x90
RF2
RF4
1.28
1.38
0.12
0.22
0.02
-0.33

Naziv: OKNO RF4

Visina terena 1: 1.38 m
Visina dna okna: -0.31 m
Visina okna: 1.59 m

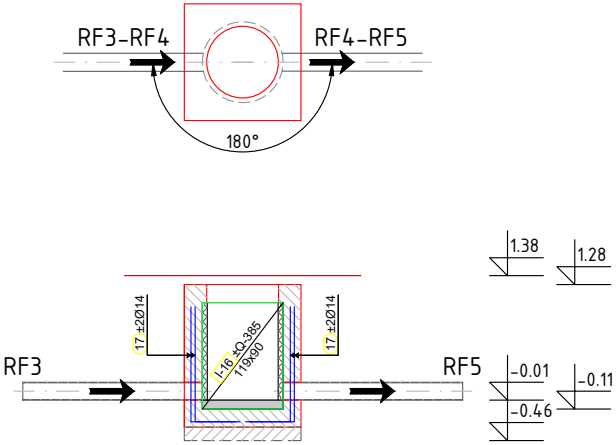
RF3-RF4
RF4-RF5
180°
17 ±2Ø14
17 ±2Ø14
I-16 ±Q-385
119x90
RF3
RF5
1.38
1.28
-0.01
-0.11
-0.46

Naziv: OKNO R04

Visina terena 1: 1.35 m
Visina dna okna: 0.15 m
Visina okna: 1.10 m

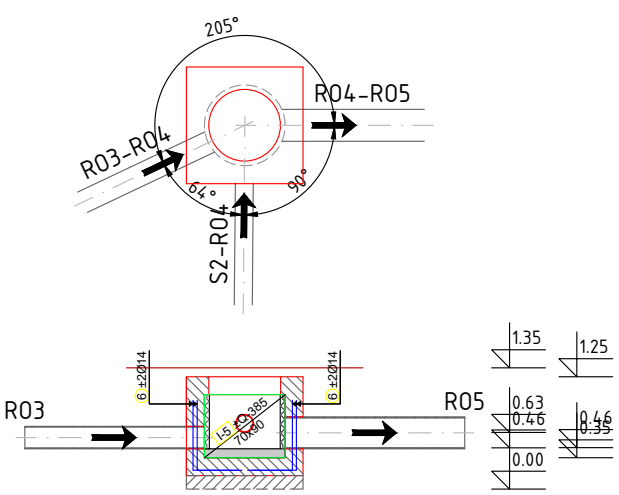
205°
R04-R05
R03-R04
64°
90°
S2-R04
R03
R05
6 ±2Ø14
6 ±2Ø14
I-5 ±Q-385
70x90
1.35
1.25
0.63
0.46
0.46
0.35
0.00

Naziv: OKNO R05

Visina terena 1: 1.35 m
Visina dna okna: 0.04 m
Visina okna: 1.21 m

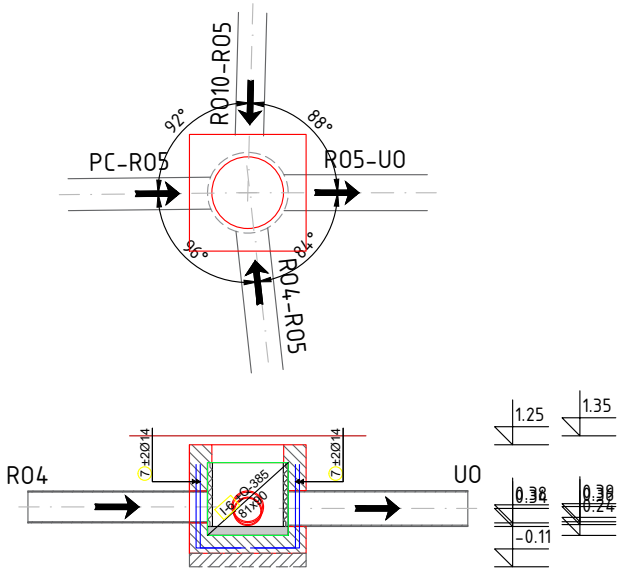
R010-R05
92°
88°
PC-R05
R05-U0
96°
84°
R04-R05
R04
U0
7 ±2Ø14
7 ±2Ø14
I-6 ±Q-385
81x90
1.25
1.35
0.38
0.34
0.38
0.36
0.24
-0.11

Naziv: OKNO R06

Visina terena 1: 1.35 m
Visina dna okna: 0.40 m
Visina okna: 0.85 m

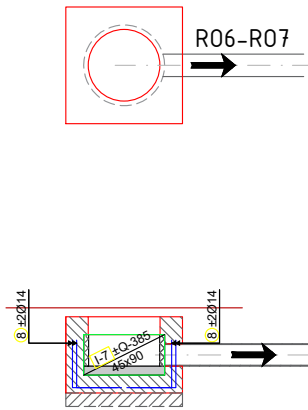
R06-R07
8 ±2Ø14
8 ±2Ø14
I-7 ±Q-385
46x90

Naziv: OKNO RF5

Visina terena 1: 1.38 m
Visina dna okna: -0.43 m
Visina okna: 1.71 m

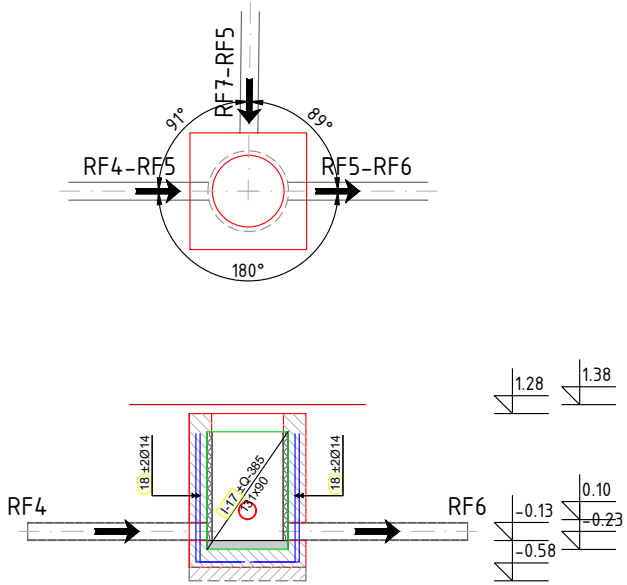
RF7-RF5
91°
89°
RF4-RF5
RF5-RF6
180°
RF4
RF6
18 ±2Ø14
18 ±2Ø14
I-17 ±Q-385
131x90
1.28
1.38
0.10
-0.13
-0.23
-0.58

Naziv: OKNO RF6

Visina terena 1: 1.38 m
Visina dna okna: -0.52 m
Visina okna: 1.80 m

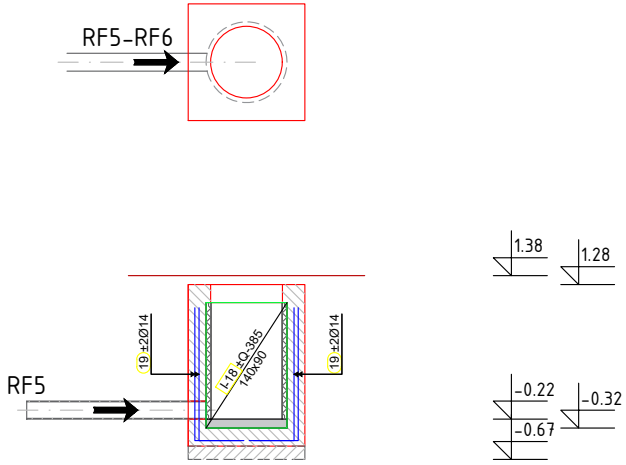
RF5-RF6
RF5
19 ±2Ø14
19 ±2Ø14
I-18 ±Q-385
140x90
1.38
1.28
-0.22
-0.32
-0.67

Naziv: OKNO RF7

Visina terena 1: 1.55 m
Visina dna okna: 0.25 m
Visina okna: 1.20 m

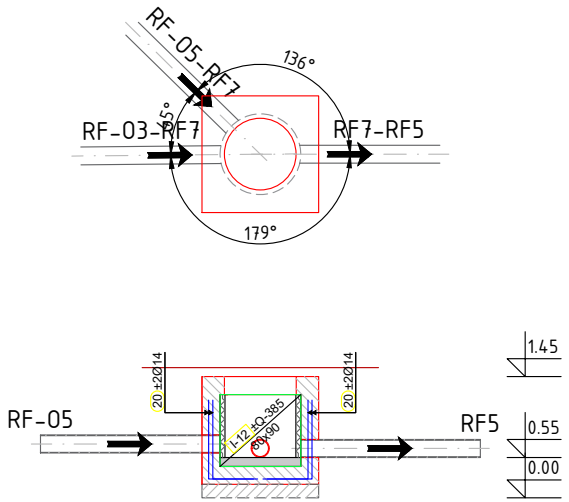
RF-05-RF7
136°
45°
RF-03-RF7
RF7-RF5
179°
RF-05
RF5
20 ±2Ø14
20 ±2Ø14
I-12 ±Q-385
80x90
1.45
0.55
0.00

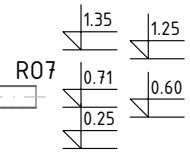
1.35
1.25
R07
0.71
0.60
0.25

Naziv: OKNO R07

Visina terena 1: 1.35 m
Visina dna okna: 0.32 m
Visina okna: 0.93 m

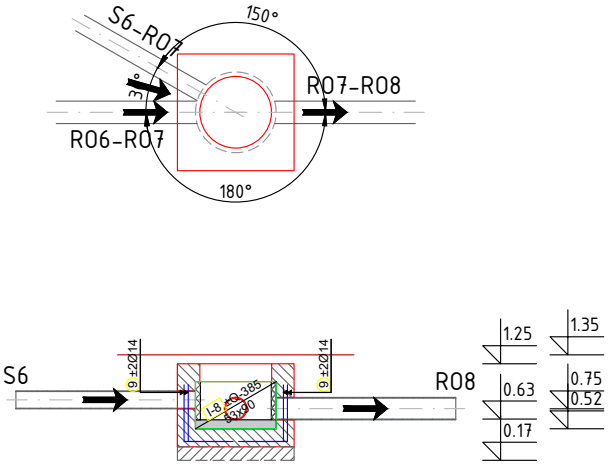
S6-R07
150°
37°
R07-R08
R06-R07
180°
S6
9 ±2Ø14
9 ±2Ø14
I-8 ±Q-385
83x90
R08
1.25
1.35
0.63
0.75
0.52
0.17

Naziv: OKNO R08

Visina terena 1: 1.35 m
Visina dna okna: 0.25 m
Visina okna: 1.00 m

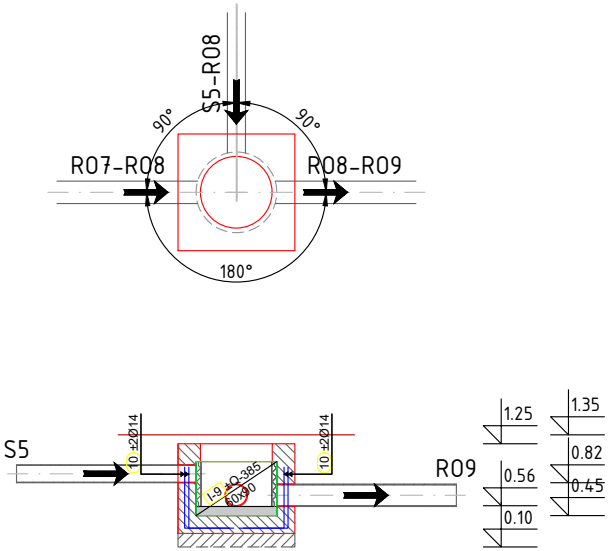
S5-R08
90°
90°
R07-R08
R08-R09
180°
S5
10 ±2Ø14
10 ±2Ø14
I-9 ±Q-385
60x90
R09
1.25
1.35
0.82
0.56
0.45
0.10

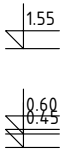

Naziv: OKNO RF-02B

Visina terena 1: 1.60 m
Visina dna okna: 0.12 m
Visina okna: 1.38 m

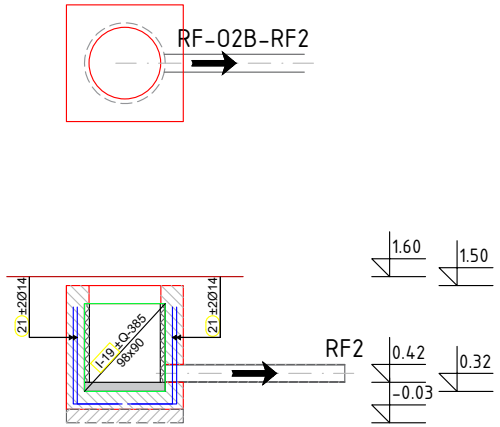
RF-02B-RF2
21 ±2Ø14
21 ±2Ø14
I-19 ±Q-385
98x90
RF2
1.60
1.50
0.42
0.32
-0.03

Naziv: OKNO RF-03

Visina terena 1: 1.65 m
Visina dna okna: 0.35 m
Visina okna: 1.20 m

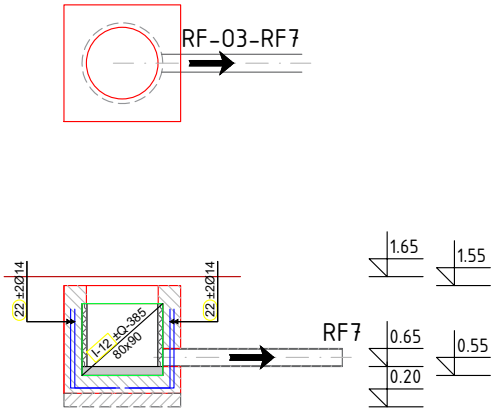
RF-03-RF7
22 ±2Ø14
22 ±2Ø14
I-12 ±Q-385
80x90
RF7
1.65
1.55
0.65
0.55
0.20

Naziv: OKNO R09

Visina terena 1: 1.35 m
Visina dna okna: 0.16 m
Visina okna: 1.09 m

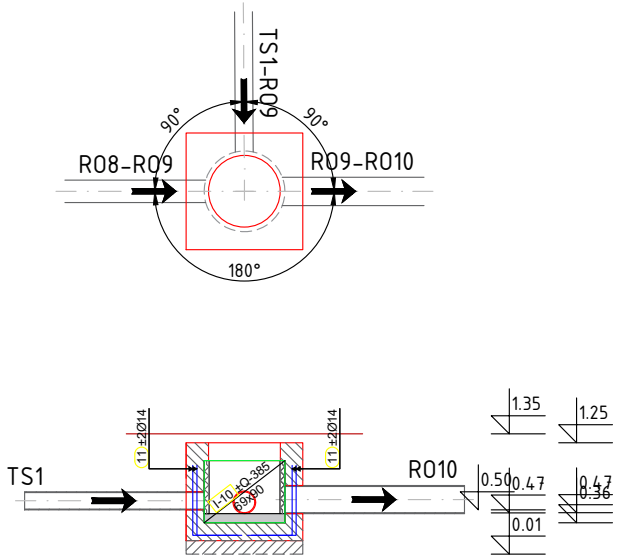
TS1-R09
90°
90°
R08-R09
R09-R010
180°
11 ±2Ø14
11 ±2Ø14
TS1
R010
I-10 ±Q-385
69x90
1.35
1.25
0.50
0.47
0.47
0.36
0.01

Naziv: OKNO R010

Visina terena 1: 1.35 m
Visina dna okna: 0.10 m
Visina okna: 1.15 m

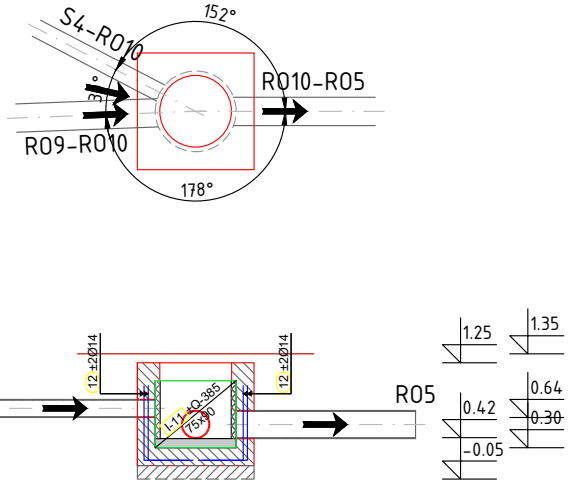
S4-R010
152°
31°
R010-R05
R09-R010
178°
12 ±2Ø14
12 ±2Ø14
S4
R05
I-11 ±Q-385
75x90
1.25
1.35
0.42
-0.05
0.64
0.30

Naziv: OKNO U0

Visina terena 1: 1.33 m
Visina dna okna: 0.03 m
Visina okna: 1.20 m

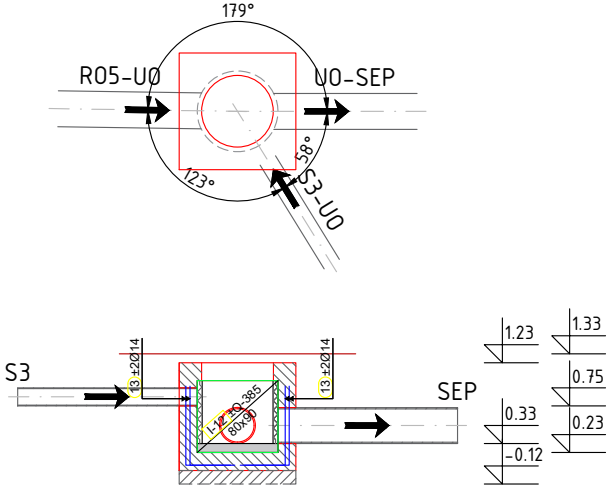
179°
R05-U0
U0-SEP
58°
123°
S3-U0
13 ±2Ø14
13 ±2Ø14
S3
SEP
I-12 ±Q-385
80x90
1.23
1.33
0.75
0.33
0.23
-0.12

Naziv: OKNO RF-05

Visina terena 1: 1.65 m
Visina dna okna: 0.36 m
Visina okna: 1.19 m

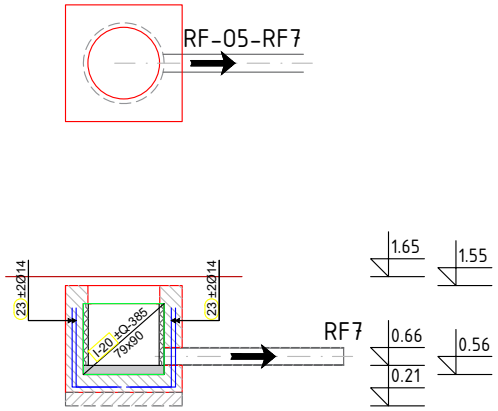
RF-05-RF7
23 ±2Ø14
23 ±2Ø14
I-20 ±Q-385
79x90
RF7
1.65
1.55
0.66
0.56
0.21

Naziv: OKNO RF-01

Visina terena 1: 1.40 m
Visina dna okna: 0.08 m
Visina okna: 1.22 m

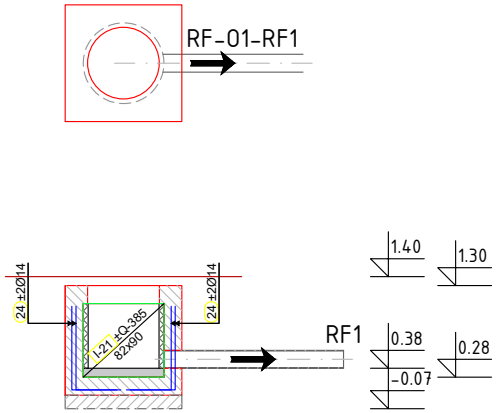
RF-01-RF1
24 ±2Ø14
24 ±2Ø14
I-21 ±Q-385
82x90
RF1
1.40
1.30
0.38
0.28
-0.07

ŠIPKE - SPECIFIKACIJA

OZNAKA POZICIJE	OBLIK I MJERE [cm]	TIP	Ø [mm]	L [m]	N [kom]	D [m]	JED. TEŽINA	TEŽINA POZICIJE
OKNA sirine 130cm_zidovi (4 kom)								
1	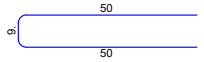	B500B	10	1.09	2648	2886.32	0.617	1780.86
2	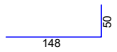	B500B	14	1.98	32	63.36	1.210	76.67
3		B500B	14	1.18	32	37.76	1.210	45.69
4		B500B	14	1.33	32	42.56	1.210	51.50
5		B500B	14	1.38	32	44.16	1.210	53.43
6		B500B	14	1.28	32	40.96	1.210	49.56
7		B500B	14	1.43	32	45.76	1.210	55.37
8		B500B	14	1.03	32	32.96	1.210	39.88
9		B500B	14	1.13	32	36.16	1.210	43.75
10		B500B	14	1.18	32	37.76	1.210	45.69
11		B500B	14	1.28	32	40.96	1.210	49.56
12		B500B	14	1.33	32	42.56	1.210	51.50
13		B500B	14	1.38	32	44.16	1.210	53.43
14		B500B	14	1.58	32	50.56	1.210	61.18
15		B500B	14	1.53	32	48.96	1.210	59.24
16		B500B	14	1.68	32	53.76	1.210	65.05
17		B500B	14	1.78	32	56.96	1.210	68.92
18		B500B	14	1.93	32	61.76	1.210	74.73
19		B500B	14	1.98	32	63.36	1.210	76.67
20		B500B	14	1.38	32	44.16	1.210	53.43
21		B500B	14	1.58	32	50.56	1.210	61.18
22		B500B	14	1.38	32	44.16	1.210	53.43
23		B500B	14	1.38	32	44.16	1.210	53.43
24		B500B	14	1.43	32	45.76	1.210	55.37

ŠIPKE - REKAPITULACIJA

Ø [mm]	Du [m]	JEDINIČNA TEŽINA [kg/m']	UKUPNA TEŽINA [kg]
B500B			
10	2886.32	0.617	1780.86
14	1073.28	1.210	1298.67
SVEUKUPNO: (B500B)			3079.53
SVEUKUPNO:			3079.53

MREŽE - SPECIFIKACIJA

POZICIJA	OZNAKA MREŽE	B [cm]	L [cm]	N [kom]	JEDINIČNA TEŽINA [kg/m2]	UKUPNA TEŽINA [kg]
OKNA sirine 130cm_zidovi (4 kom)						
I-1	Q-385	90	142	8	6.10	62.43
I-2	Q-385	90	58	8	6.10	25.68
I-3	Q-385	90	65	8	6.10	28.62
I-4	Q-385	90	78	4	6.10	17.23
I-5	Q-385	90	70	8	6.10	30.84
I-6	Q-385	90	81	8	6.10	35.58
I-7	Q-385	90	45	8	6.10	19.76
I-8	Q-385	90	53	8	6.10	23.06
I-9	Q-385	90	60	8	6.10	26.35
I-10	Q-385	90	69	8	6.10	30.34
I-11	Q-385	90	75	8	6.10	32.75
I-12	Q-385	90	80	24	6.10	105.41
I-13	Q-385	90	99	8	6.10	43.37
I-14	Q-385	90	95	8	6.10	41.83
I-15	Q-385	90	106	8	6.10	46.61
I-16	Q-385	90	119	8	6.10	52.10
I-17	Q-385	90	131	8	6.10	57.65
I-18	Q-385	90	140	8	6.10	61.38
I-19	Q-385	90	98	8	6.10	42.93
I-20	Q-385	90	79	8	6.10	34.65
I-21	Q-385	90	82	8	6.10	36.01
SVEUKUPNO:						854.61

POMGRAD INŽENJERING d.o.o.
Stinice 26/B; 21000 SPLIT; Tel: 021 340 740; Fax: 021 340 750; E-mail: pomgrad@pomgrad.com

INVESTITOR:
LUČKA UPRAVA SPLIT
Gat Svetog Duje 1
21000 Split
OIB: 06992092556

LOKACIJA ZAHVATA:
k.č. 8109/1, 8109/3, 8109/4, 8109/5, 50108, 50109;
k.o. KOMIŽA

NAZIV ZAHVATA U PROSTORU:
RIBARSKA LUKA U KOMIŽI - 1. FAZA GRADNJE - PROJEKT KONSTRUKCIJE, VODOVODNE I HIDRANTSKE MREŽE, ODVODNJE, PROMETA

RAZINA PROJEKTA: **IZVEDBENI PROJEKT**
VRSTA PROJEKTA: **GRAĐEVINSKI PROJEKT**
ZOP/ BR.MAPE: **RLK / MAPA 1**
OZNAKA MAPE: **T.D. 854/10/2023**

GLAVNI PROJEKTANT:
Dalibor Crnac, dipl.ing.građ.

PROJEKTANT:
Dalibor Crnac, dipl.ing.građ.

PROJEKTANTI / SURADNICI:
Josip Veselica, dipl.ing.građ.
Ana Ivančić Aučina, dipl.ing.građ.

NACRT:
ARMATURNI PLAN REVIZIJSKIH OKNA

MJERILO: **1:50**

DATUM: **listopad 2023.**

NACRT BROJ: **10.8.1**

PODNA PLOČA

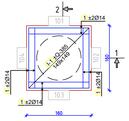
2
1 x20X14
1 x20X14
1 x20X14